



Lower Thames Crossing

2.13 Structures Plans Volume B (Sheets 12 to 79) (Tracked changes version)

APFP Regulation 5(2)(o)

Infrastructure Planning (Applications:
Prescribed Forms and Procedure)
Regulations 2009

Volume 2

DATE: ~~December~~ 2023

DEADLINE: ~~9~~

Deleted: July

Deleted: 1

Planning Inspectorate Scheme Ref: TR010032
Application Document Ref: TR010032/APP/2.13

VERSION: ~~3~~.0

Deleted: 2

Revision history

Version	Date	Submitted at
1.0	31 October 2022	DCO Application
2.0	18 July 2023	Deadline 1
<u>3.0</u>	<u>11 December 2023</u>	<u>Deadline 9</u>

Lower Thames Crossing

2.13 Structures Plans

Volume B (Sheets 12 to 79)

(Tracked changes version)

List of contents

	Page number
1 Introduction	1
2 Schedule of Plans included in this application document	3

1 Introduction

- 1.1.1 This document is submitted to the Planning Inspectorate on behalf of the Secretary of State in relation to an application made by National Highways (the Applicant) under section 37 of the Planning Act 2008.
- 1.1.2 The application is for the grant of development consent for the A122 Lower Thames Crossing. Should development consent be granted, the draft A122 (Lower Thames Crossing) Development Consent Order (Application Document 3.1) (the draft Order) will be made by the Secretary of State (subject to any modifications considered appropriate).
- 1.1.3 This document comprises part of the suite of application documentation and is included in the application to comply with Regulations 5(2)(o) and 5(4) of the Infrastructure Planning (Applications: Prescribed Forms and Procedures) Regulations 2009, which require:
- 5(2)(o) 'any other plans, drawings and sections necessary to describe the proposals for which development consent is sought, showing details of design, external appearance, and the preferred layout of buildings or structures, drainage, surface water management, means of vehicular and pedestrian access, any car parking to be provided, and means of landscaping.*
- 5(4) Where a plan comprises three or more separate sheets a key plan must be provided showing the relationship between the different sheets.'*
- 1.1.4 The purpose of the Structures Plans is to show the design and location of key features of the Project: namely, proposed new and modified bridges, the tunnel structures (south tunnel portal, north tunnel portal, bored tunnels and the ground protection tunnel), generic details of field bridges and bat barns and the three different types of gantries.
- 1.1.5 The set includes references to the numbered works, which can be found in the Works Plans (Application Document 2.6) and in Schedule 1 (Application Document 3.1). The work number for each structure is shown in the structures location key plans (sheets 1 to 11) and on each corresponding sheet.
- 1.1.6 The information shown on the plans is commensurate with the preliminary design status of the Project and the detailed design will be in accordance with the extent of the defined limits of deviation provided and any approval required under the DCO requirements set out in Schedule 2 of the draft Order (Application Document 3.1).
- 1.1.7 The lateral limits of deviation for the works are shown in the Works Plans (Application Document 2.6) and in the Tunnel Limits of Deviation (Application Document 2.15); article 6 of the draft Order establishes the vertical limits of deviation. Further information about the limits of deviation is provided in the Introduction to the Application (Application Document 1.3).
- 1.1.8 The key plan and the structures location plans (sheets 1 to 11) use a smaller scale than that prescribed in Regulation 5(3) of the 2009 Regulations so that the Project, or the section of the Project, can be represented on a single sheet plan. The scales in the key plans vary from 1:50,000 to 1:5,000. The remaining sheets in the set containing the plan and profiles and the cross sections have

been prepared at various scales, according to the level of detail required, varying between 1:2,000 and 1:25.

- 1.1.9 The Applicant has prepared a tailored legend for the plans showing the proposed bridges arrangement as some elements of the design vary between the different type of structures. However, the same design features are shown where relevant: namely, the bridge abutments, the piers, Network Rail boundary, flood levels, the finished road level, and, for the modified bridges, the existing part of the section.
- 1.1.10 The Structures Plans show the Order Limits and the relevant local authority boundaries for clarity. In this plan set, 'the Order Limits' mean the limits of lands to be acquired or used, permanently or temporarily, within which the authorised development may be carried out (see article 2 of the draft Order (Application 3.1)).
- 1.1.11 As this document has been informed by and is part of the application documentation it should be read alongside the other application documents. In particular, the plans should be read alongside the Works Plans (Application Document 2.6) and Schedule 1 of the draft Order (Application Document 3.1).
- 1.1.12 To ensure that the file size of this document does not exceed the 50MB limit prescribed by the Planning Inspectorate, the set has been split into two volumes: volume A contains the key plans and volume B the subsequent sheets 12 to 79.
- 1.1.13 These plans have been updated at Deadline 1 to address minor drafting inaccuracies and ensure consistency of the Application documents.
- 1.1.14 These plans have been updated for Deadline 9 to include all agreed proposed changes and amendments throughout Examination.

2 Schedule of Plans included in this application document

Document Title	Document Number	Revision
STRUCTURES PLANS 5(2)(o) STRUCTURES LOCATION KEY PLAN	TR010032/APP/2.13	P0 5
STRUCTURES PLANS 5(2)(o) STRUCTURES LOCATION KEY PLAN SHEET 1	TR010032/APP/2.13	P0 2
STRUCTURES PLANS 5(2)(o) STRUCTURES LOCATION KEY PLAN SHEET 2	TR010032/APP/2.13	P0 2
STRUCTURES PLANS 5(2)(o) STRUCTURES LOCATION KEY PLAN SHEET 3	TR010032/APP/2.13	P0 2
STRUCTURES PLANS 5(2)(o) STRUCTURES LOCATION KEY PLAN SHEET 4	TR010032/APP/2.13	P0 2
STRUCTURES PLANS 5(2)(o) STRUCTURES LOCATION KEY PLAN SHEET 5	TR010032/APP/2.13	P0 5
STRUCTURES PLANS 5(2)(o) STRUCTURES LOCATION KEY PLAN SHEET 6	TR010032/APP/2.13	P0 3
STRUCTURES PLANS 5(2)(o) STRUCTURES LOCATION KEY PLAN SHEET 7	TR010032/APP/2.13	P0 2
STRUCTURES PLANS 5(2)(o) STRUCTURES LOCATION KEY PLAN SHEET 8	TR010032/APP/2.13	P0 2
STRUCTURES PLANS 5(2)(o) STRUCTURES LOCATION KEY PLAN SHEET 9	TR010032/APP/2.13	P0 2

Deleted: 4

Deleted: 1

Deleted: 1

Deleted: 1

Deleted: 1

Deleted: 1

Deleted: 2

Deleted: 1

Deleted: 1

Deleted: 1

Document Title	Document Number	Revision
STRUCTURES PLANS 5(2)(o) STRUCTURES LOCATION KEY PLAN SHEET 10	TR010032/APP/2.13	P02
STRUCTURES PLANS 5(2)(o) STRUCTURES LOCATION KEY PLAN SHEET 11	TR010032/APP/2.13	P02
STRUCTURES PLANS 5(2)(o) SOUTH TUNNEL PORTAL SHEET 12	TR010032/APP/2.13	P02
STRUCTURES PLANS 5(2)(o) SOUTH TUNNEL PORTAL SHEET 13	TR010032/APP/2.13	P02
STRUCTURES PLANS 5(2)(o) SOUTH TUNNEL PORTAL SHEET 14	TR010032/APP/2.13	P02
STRUCTURES PLANS 5(2)(o) NORTH TUNNEL PORTAL SHEET 15	TR010032/APP/2.13	P02
STRUCTURES PLANS 5(2)(o) NORTH TUNNEL PORTAL SHEET 16	TR010032/APP/2.13	P02
STRUCTURES PLANS 5(2)(o) NORTH TUNNEL PORTAL SHEET 17	TR010032/APP/2.13	P02
STRUCTURES PLANS 5(2)(o) BORED TUNNELS SHEET 18	TR010032/APP/2.13	P02
STRUCTURES PLANS 5(2)(o) GROUND PROTECTION TUNNEL SHEET 19	TR010032/APP/2.13	P02
STRUCTURES PLANS 5(2)(o) WORK NO. 1D SHEET 20	TR010032/APP/2.13	P02
STRUCTURES PLANS 5(2)(o) WORK NO. 1H SHEET 21	TR010032/APP/2.13	P02
STRUCTURES PLANS 5(2)(o) WORK NO. 2B SHEET 22	TR010032/APP/2.13	P02

Deleted: 1

Deleted: 1

Deleted: 1

Deleted: 1

Deleted: 1

Deleted: 1

Deleted: 1

Deleted: 1

Deleted: 1

Deleted: 1

Deleted: 1

Deleted: 1

Deleted: 1

Document Title	Document Number	Revision
STRUCTURES PLANS 5(2)(o) WORK NO. 2A SHEET 23	TR010032/APP/2.13	P02
STRUCTURES PLANS 5(2)(o) WORK NO. 2D SHEET 24	TR010032/APP/2.13	P02
STRUCTURES PLANS 5(2)(o) WORK NO. 2B SHEET 25	TR010032/APP/2.13	P02
STRUCTURES PLANS 5(2)(o) WORK NO. 3B SHEET 26	TR010032/APP/2.13	P02
STRUCTURES PLANS 5(2)(o) WORK NO. 2I SHEET 27	TR010032/APP/2.13	P02
STRUCTURES PLANS 5(2)(o) WORK NO. 2G SHEET 28	TR010032/APP/2.13	P02
STRUCTURES PLANS 5(2)(o) WORK NO. 2E SHEET 29	TR010032/APP/2.13	P02
STRUCTURES PLANS 5(2)(o) WORK NO. 5C SHEET 30	TR010032/APP/2.13	P02
STRUCTURES PLANS 5(2)(o) WORK NO. 6B SHEET 31	TR010032/APP/2.13	P02
STRUCTURES PLANS 5(2)(o) WORK NO. 6C SHEET 32	TR010032/APP/2.13	P02
STRUCTURES PLANS 5(2)(o) WORK NO. 6D SHEET 33	TR010032/APP/2.13	P02
STRUCTURES PLANS 5(2)(o) WORK NO. 7B SHEET 34	TR010032/APP/2.13	P02
STRUCTURES PLANS 5(2)(o) WORK NO. 7D SHEET 35	TR010032/APP/2.13	P02

Deleted: 1

Deleted: 1

Deleted: 1

Deleted: 1

Deleted: 1

Deleted: 1

Deleted: 1

Deleted: 1

Deleted: 1

Deleted: 1

Deleted: 1

Deleted: 1

Deleted: 1

Document Title	Document Number	Revision
STRUCTURES PLANS 5(2)(o) WORK NO. 7D SHEET 36	TR010032/APP/2.13	P0 3
STRUCTURES PLANS 5(2)(O) WORK NO. 7D SHEET 37	TR010032/APP/2.13	P0 2
STRUCTURES PLANS 5(2)(o) WORK NO. 7E SHEET 38	TR010032/APP/2.13	P0 2
STRUCTURES PLANS 5(2)(o) WORK NO. 7E SHEET 39	TR010032/APP/2.13	P0 2
STRUCTURES PLANS 5(2)(o) WORK NO. 7E SHEET 40	TR010032/APP/2.13	P0 3
STRUCTURES PLANS 5(2)(o) WORK NO. 7C SHEET 41	TR010032/APP/2.13	P0 2
STRUCTURES PLANS 5(2)(o) WORK NO. 7F SHEET 42	TR010032/APP/2.13	P0 2
STRUCTURES PLANS 5(2)(o) WORK NO. 7G SHEET 43	TR010032/APP/2.13	P0 2
STRUCTURES PLANS 5(2)(o) WORK NO. 7H SHEET 44	TR010032/APP/2.13	P0 2
STRUCTURES PLANS 5(2)(o) WORK NO. 7I SHEET 45	TR010032/APP/2.13	P0 2
STRUCTURES PLANS 5(2)(o) WORK NO. 7J SHEET 46	TR010032/APP/2.13	P0 2
STRUCTURES PLANS 5(2)(o) WORK NO. 7G SHEET 47	TR010032/APP/2.13	P0 2
STRUCTURES PLANS 5(2)(o) WORK NO. 7N SHEET 48	TR010032/APP/2.13	P0 2

Deleted: 2

Deleted: 1

Deleted: 1

Deleted: 1

Deleted: 2

Deleted: 1

Deleted: 1

Deleted: 1

Deleted: 1

Deleted: 1

Deleted: 1

Deleted: 1

Deleted: 1

Document Title	Document Number	Revision
STRUCTURES PLANS 5(2)(o) WORK NO. 7K SHEET 49	TR010032/APP/2.13	P02
STRUCTURES PLANS 5(2)(o) WORK NO. 7L SHEET 50	TR010032/APP/2.13	P02
STRUCTURES PLANS 5(2)(o) WORK NO. 7L SHEET 51	TR010032/APP/2.13	P02
STRUCTURES PLANS 5(2)(o) WORK NO. 7M SHEET 52	TR010032/APP/2.13	P02
STRUCTURES PLANS 5(2)(o) WORK NO. 8B SHEET 53	TR010032/APP/2.13	P02
STRUCTURES PLANS 5(2)(o) WORK NO. 8B SHEET 54	TR010032/APP/2.13	P02
STRUCTURES PLANS 5(2)(o) WORK NO. 8C SHEET 55	TR010032/APP/2.13	P02
STRUCTURES PLANS 5(2)(o) WORK NO. 8D SHEET 56	TR010032/APP/2.13	P02
STRUCTURES PLANS 5(2)(o) WORK NO. 9M SHEET 57	TR010032/APP/2.13	P02
STRUCTURES PLANS 5(2)(o) WORK NO. 9A SHEET 58	TR010032/APP/2.13	P02
STRUCTURES PLANS 5(2)(o) WORK NO. 9M SHEET 59	TR010032/APP/2.13	P02
STRUCTURES PLANS 5(2)(o) WORK NO. 9N SHEET 60	TR010032/APP/2.13	P02
STRUCTURES PLANS 5(2)(o) WORK NO. 9A SHEET 61	TR010032/APP/2.13	P02

Deleted: 1

Deleted: 1

Deleted: 1

Deleted: 1

Deleted: 1

Deleted: 1

Deleted: 1

Deleted: 1

Deleted: 1

Deleted: 1

Deleted: 1

Deleted: 1

Deleted: 1

Document Title	Document Number	Revision
STRUCTURES PLANS 5(2)(o) WORK NO. 9D SHEET 62	TR010032/APP/2.13	P02
STRUCTURES PLANS 5(2)(o) WORK NO. 9D SHEET 63	TR010032/APP/2.13	P02
STRUCTURES PLANS 5(2)(o) WORK NO. 9D SHEET 64	TR010032/APP/2.13	P02
STRUCTURES PLANS 5(2)(o) WORK NO. 9O SHEET 65	TR010032/APP/2.13	P02
STRUCTURES PLANS 5(2)(o) WORK NO. 9Z SHEET 66	TR010032/APP/2.13	P02
STRUCTURES PLANS 5(2)(o) WORK NO. 9E SHEET 67	TR010032/APP/2.13	P02
STRUCTURES PLANS 5(2)(o) WORK NO. 9E SHEET 68	TR010032/APP/2.13	P02
STRUCTURES PLANS 5(2)(o) WORK NO. 9E SHEET 69	TR010032/APP/2.13	P02
STRUCTURES PLANS 5(2)(o) WORK NO. 9E SHEET 70	TR010032/APP/2.13	P02
STRUCTURES PLANS 5(2)(o) WORK NO. 2F SHEET 71	TR010032/APP/2.13	P02
STRUCTURES PLANS 5(2)(o) TYPICAL FIELD BRIDGE SHEET 72	TR010032/APP/2.13	P02
STRUCTURES PLANS 5(2)(o) GANTRY (SUPER PORTAL TYPE) SHEET 73	TR010032/APP/2.13	P02
STRUCTURES PLANS 5(2)(o) GANTRY (PORTAL TYPE) SHEET 74	TR010032/APP/2.13	P02

Deleted: 1

Deleted: 1

Deleted: 1

Deleted: 1

Deleted: 1

Deleted: 1

Deleted: 1

Deleted: 1

Deleted: 1

Deleted: 1

Deleted: 1

Deleted: 1

Deleted: 1

Document Title	Document Number	Revision
STRUCTURES PLANS 5(2)(o) GANTRY (CANTILEVER TYPE) SHEET 75	TR010032/APP/2.13	P0 2
STRUCTURES PLANS 5(2)(o) WORK NO. 9Y SHEET 76	TR010032/APP/2.13	P0 2
STRUCTURES PLANS 5(2)(o) WORK NO. 7E SHEET 77	TR010032/APP/2.13	P0 3
STRUCTURES PLANS 5(2)(o) WORK NO. 5E SHEET 78	TR010032/APP/2.13	P0 2
STRUCTURES PLANS 5(2)(o) TYPICAL BAT BARN SHEET 79	TR010032/APP/2.13	P0 2

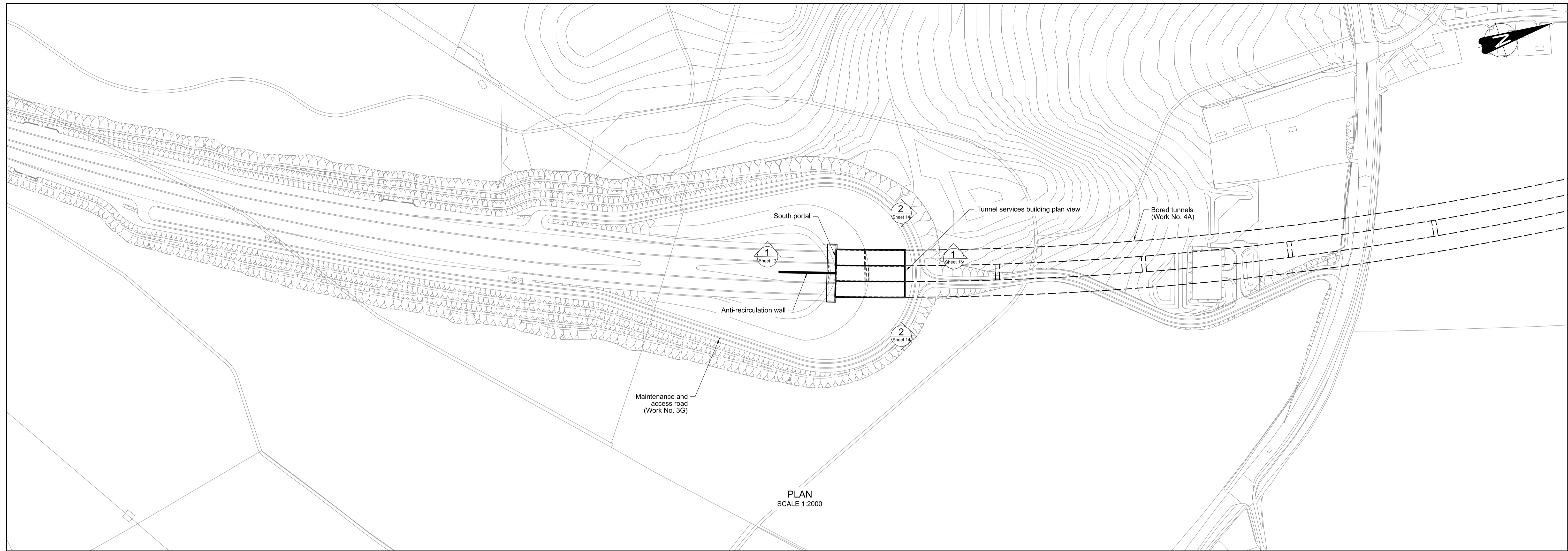
Deleted: 1

Deleted: 1

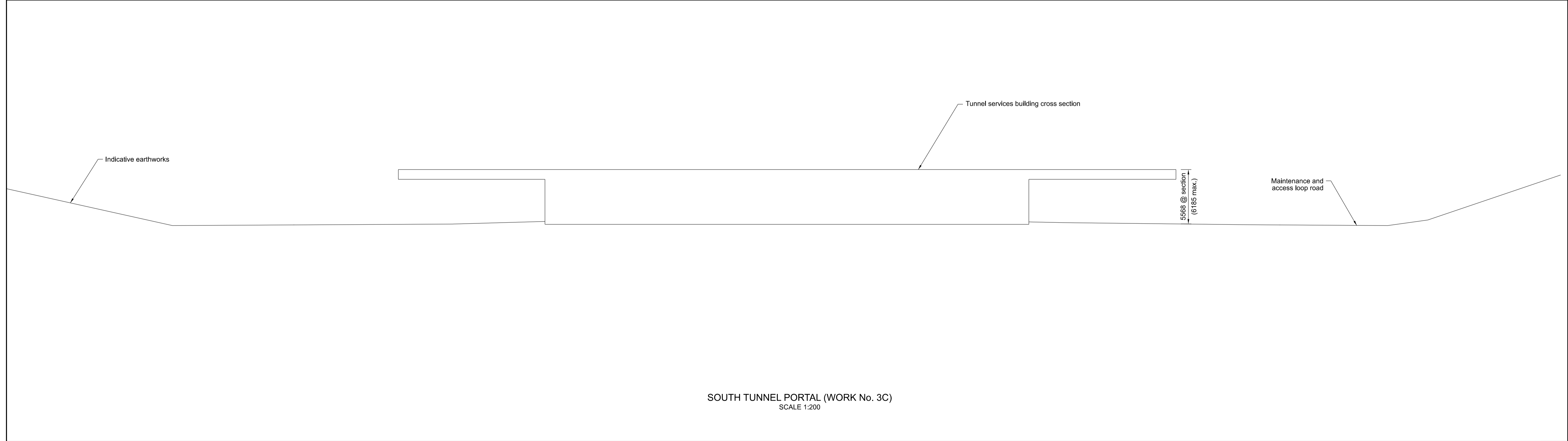
Deleted: 2

Deleted: 1

Deleted: 1



PLAN
SCALE 1:2000



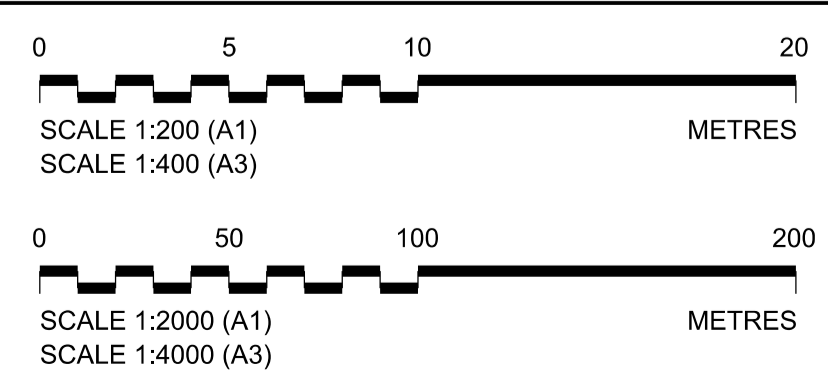
SOUTH TUNNEL PORTAL (WORK No. 3C)
SCALE 1:200

Contains Ordnance Survey data. © Crown copyright and database rights 2020. Ordnance Survey 100030649


P01	SS	19/10/2022	DCO Application	RT	BB	ASB
P02	SS	11/12/2023	Deadline 9	SA	RO	ASB
Rev	Status	Rev. Date	Purpose of revision	Drawn	Chck'd	Apprv'd

NOTES:

1. The design and location of the structure is shown here for illustrative purposes only and will be subject to detailed design development in accordance with the provisions of the Development Consent Order (TR010032/APP/3.1).
2. Drawings show engineering earthworks only. Landscaping earthworks are shown in General Arrangement Plans (TR010032/APP/2.5).
3. All dimensions in millimetres unless noted otherwise.
4. All levels are in metres and relate to Ordnance datum unless stated otherwise.
5. The highways design is shown in the Engineering Section and Drawings (TR010032/APP/2.9).
6. Work numbers are described in Schedule 1 (Authorised Development) of the Development Consent Order (TR010032/APP/3.1).



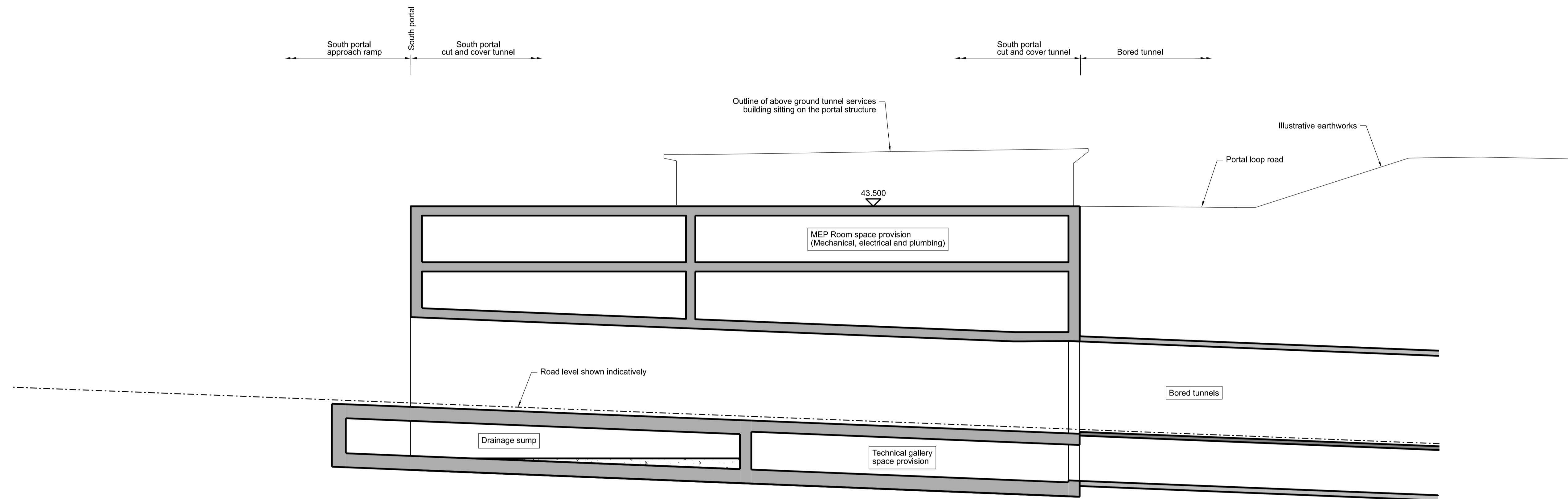
Client



Project

LOWER THAMES CROSSING

Status	DCO Examination	Original Size	A1	Revision	P02
Application Document Number	TR010032/APP/2.13	Scale	AS SHOWN		
Drawing title	STRUCTURES PLANS 5(2)(o) SOUTH TUNNEL PORTAL SHEET 12				
Drawing Number	HE540039-CJV-BOP-SZZ_ST000000_-DR-CT-20000				



SECTION 1-1
SCALE 1:250

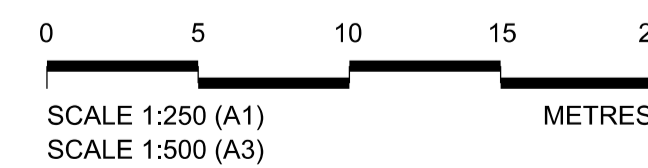
SOUTH TUNNEL PORTAL (WORK No. 3C)

Contains Ordnance Survey data. © Crown copyright and database rights 2020. Ordnance Survey 100030649

Rev	Status	Rev. Date	Purpose of revision	Drawn	Chck'd	Apprv'd
P01	SB	19/10/2022	DCO Application	RT	BB	ASB
P02	SB	11/12/2023	Deadline 9	SA	RO	ASB

NOTES:

- The design and location of the structure is shown here for illustrative purposes only and will be subject to detailed design development in accordance with the provisions of the Development Consent Order (TR010032/APP/3.1).
- Drawings show engineering earthworks only. Landscaping earthworks are shown in General Arrangement Plans (TR010032/APP/2.5).
- All dimensions in millimetres unless noted otherwise.
- All levels are in metres and relate to Ordnance datum unless stated otherwise.
- The highways design is shown in the Engineering Section and Drawings (TR010032/APP/2.9).
- Work numbers are described in Schedule 1 (Authorised Development) of the Development Consent Order (TR010032/APP/3.1).




Client

Project

LOWER THAMES CROSSING

Status	DCO Examination	Original Size	A1	Revision	P02
Application Document Number	TR010032/APP/2.13	Scale	1:250		
Drawing title	STRUCTURES PLANS 5(2)(o) SOUTH TUNNEL PORTAL SHEET 13				
Drawing Number	HE540039-CJV-BOP-SZZ_ST000000_-DR-CT-20001				



SECTION 2-2
(ADJACENT TO HEADWALL)
SCALE 1:200

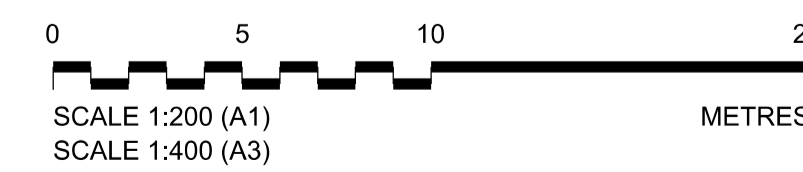
SOUTH TUNNEL PORTAL (WORK No. 3C)

Contains Ordnance Survey data. © Crown copyright and database rights 2020. Ordnance Survey 100030649

Rev	Status	Rev. Date	Purpose of revision	Drawn	Chck'd	Apprv'd
P01	SS	19/10/2022	DCO Application	RT	BB	ASB
P02	SS	11/12/2023	Deadline 9	SA	RO	ASB

NOTES:

- The design and location of the structure is shown here for illustrative purposes only and will be subject to detailed design development in accordance with the provisions of the Development Consent Order (TR010032/APP/3.1).
- Drawings show engineering earthworks only. Landscaping earthworks are shown in General Arrangement Plans (TR010032/APP/2.5).
- All dimensions in millimetres unless noted otherwise.
- All levels are in metres and relate to Ordnance datum unless stated otherwise.
- The highways design is shown in the Engineering Section and Drawings (TR010032/APP/2.9).
- Work numbers are described in Schedule 1 (Authorised Development) of the Development Consent Order (TR010032/APP/3.1).

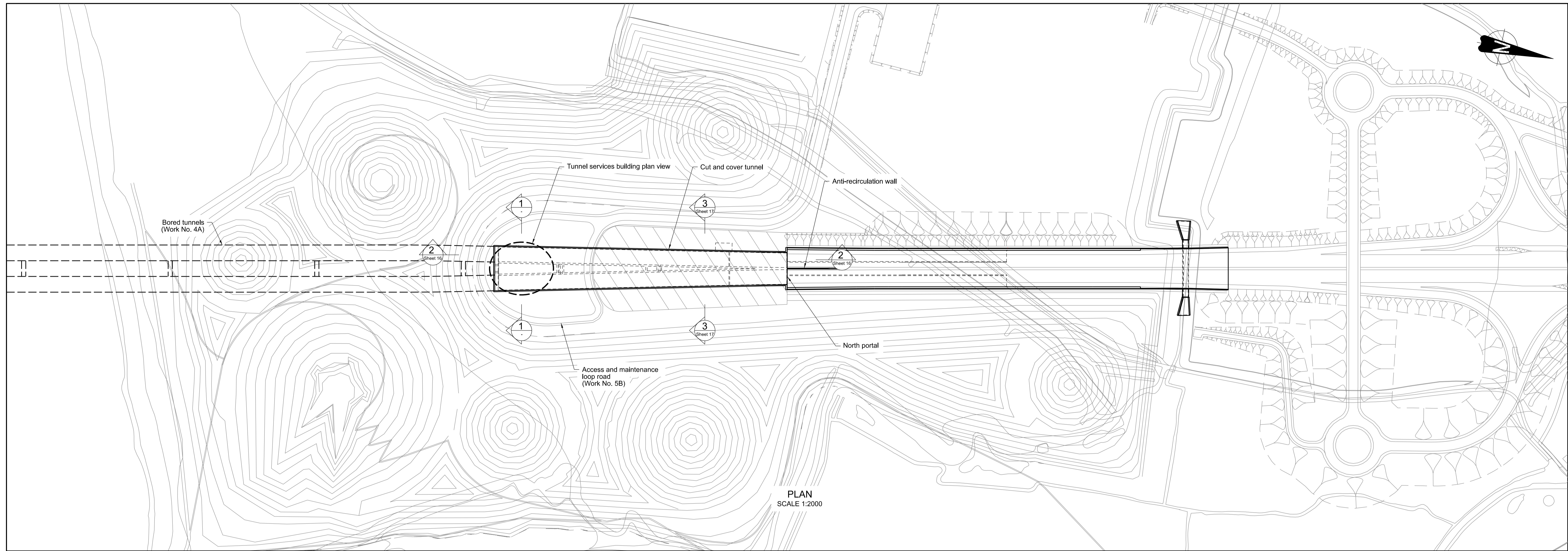


Client

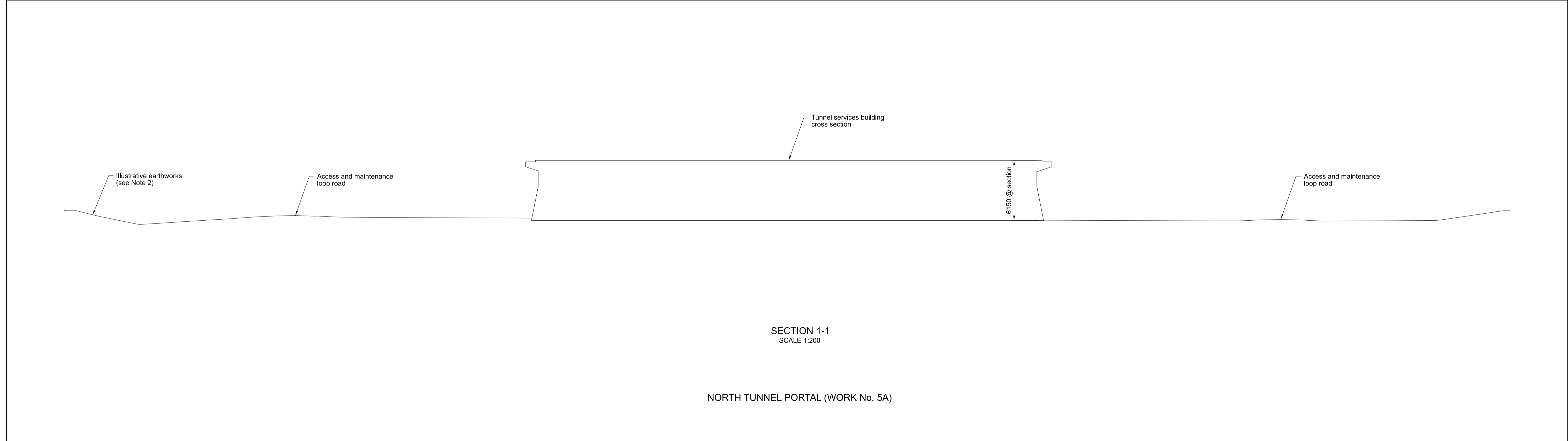
Project

LOWER THAMES CROSSING

Status	DCO Examination		Original Size	A1	Revision	P02
Application Document Number	TR010032/APP/2.13		Scale	1:200		
Drawing title	STRUCTURES PLANS 5(2)(o) SOUTH TUNNEL PORTAL SHEET 14					
Drawing Number	HE540039-CJV-BOP-SZZ_ST000000_-DR-CT-20002					



PLAN
SCALE 1:2000



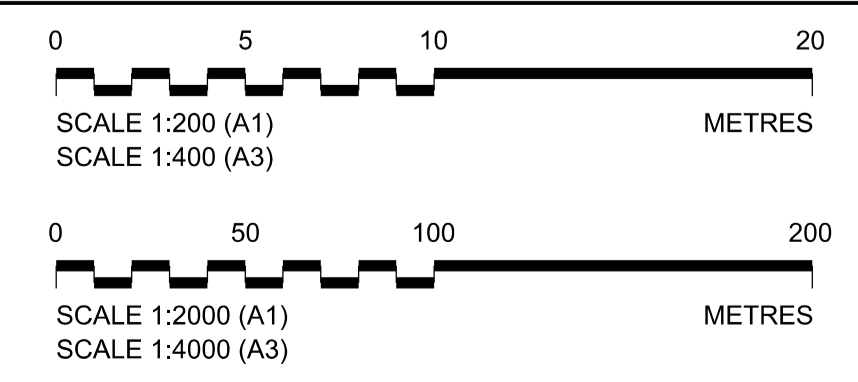
SECTION 1-1
SCALE 1:200

NORTH TUNNEL PORTAL (WORK No. 5A)

Contains Ordnance Survey data. © Crown copyright and database rights 2020. Ordnance Survey 100030649						
P01	SB	19/10/2022	DCO Application	RT	BB	ASB
P02	SB	11/12/2023	Deadline 9	SA	RO	ASB
Rev	Status	Rev. Date	Purpose of revision	Drawn	Chck'd	Apprv'd

NOTES:

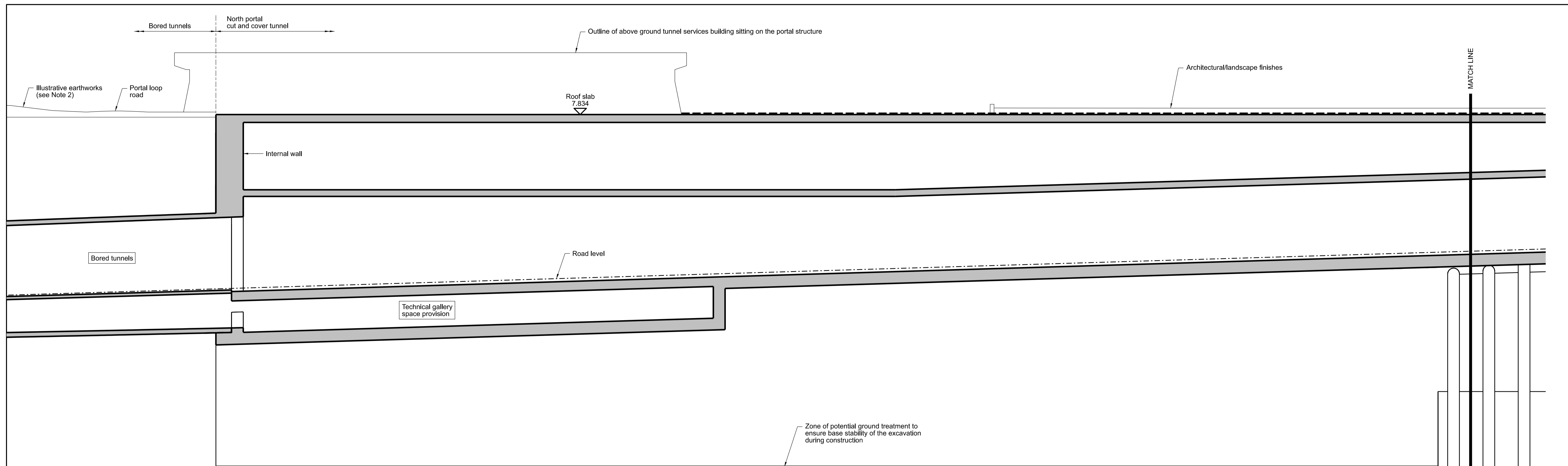
- The design and location of the structure is shown here for illustrative purposes only and will be subject to detailed design development in accordance with the provisions of the Development Consent Order (TR010032/APP/3.1).
- Drawings show engineering earthworks only. Landscaping earthworks are shown in General Arrangement Plans (TR010032/APP/2.5) and for Environmental and Landscape details refer to the Environmental Masterplan (TR010032/APP/6.2 Fig 2.4).
- All dimensions in millimetres unless noted otherwise.
- All levels are in metres and relate to Ordnance datum unless stated otherwise.
- The highways design is shown in the Engineering Section and Drawings (TR010032/APP/2.9).
- Work numbers are described in Schedule 1 (Authorised Development) of the Development Consent Order (TR010032/APP/3.1).



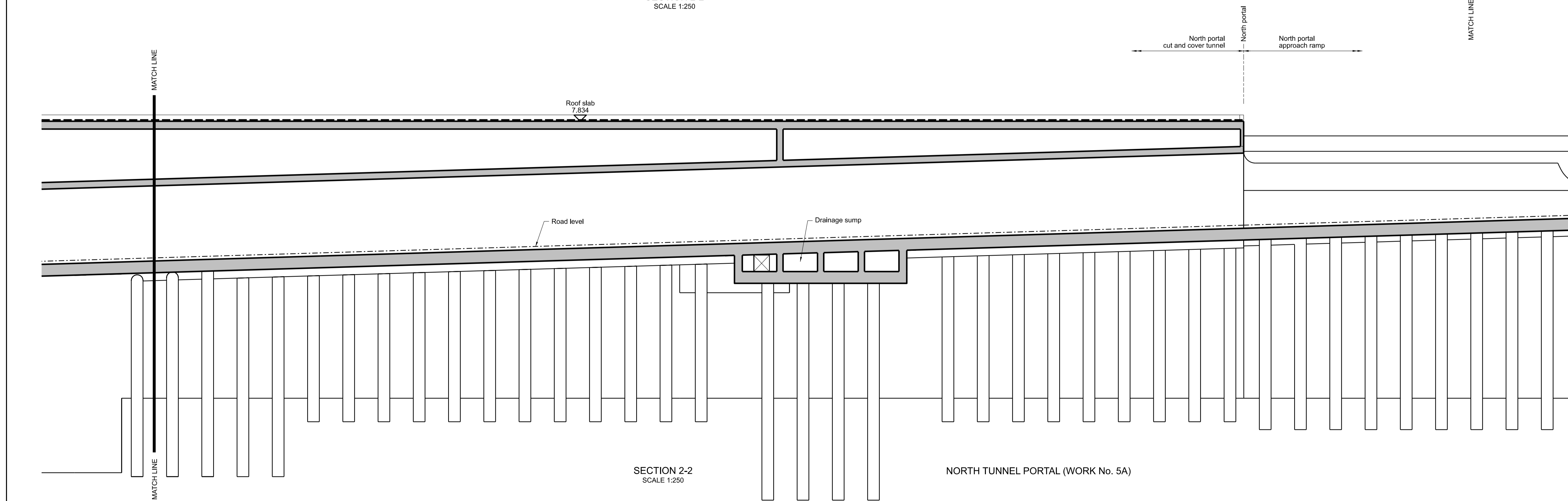
Client

Project
LOWER THAMES CROSSING

Status	DCO Examination	Original Size	A1	Revision	P02
Application Document Number	TR010032/APP/2.13	Scale	AS SHOWN		
Drawing title	STRUCTURES PLANS 5(2)(o) NORTH TUNNEL PORTAL SHEET 15				
Drawing Number	HE540039-CJV-BOP-SZZ_ST000000_-DR-CT-20003				



SECTION 2-2
SCALE 1:250



SECTION 2-2
SCALE 1:250

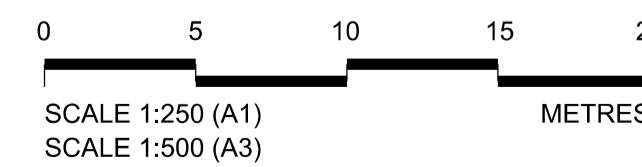
NORTH TUNNEL PORTAL (WORK No. 5A)

Contains Ordnance Survey data. © Crown copyright and database rights 2020. Ordnance Survey 100030649

Rev	Status	Rev. Date	Purpose of revision	Drawn	Chck'd	Apprv'd
P01	SB	19/10/2022	DCO Application	RT	BB	ASB
P02	SB	11/12/2023	Deadline 9	SA	RO	ASB

NOTES:

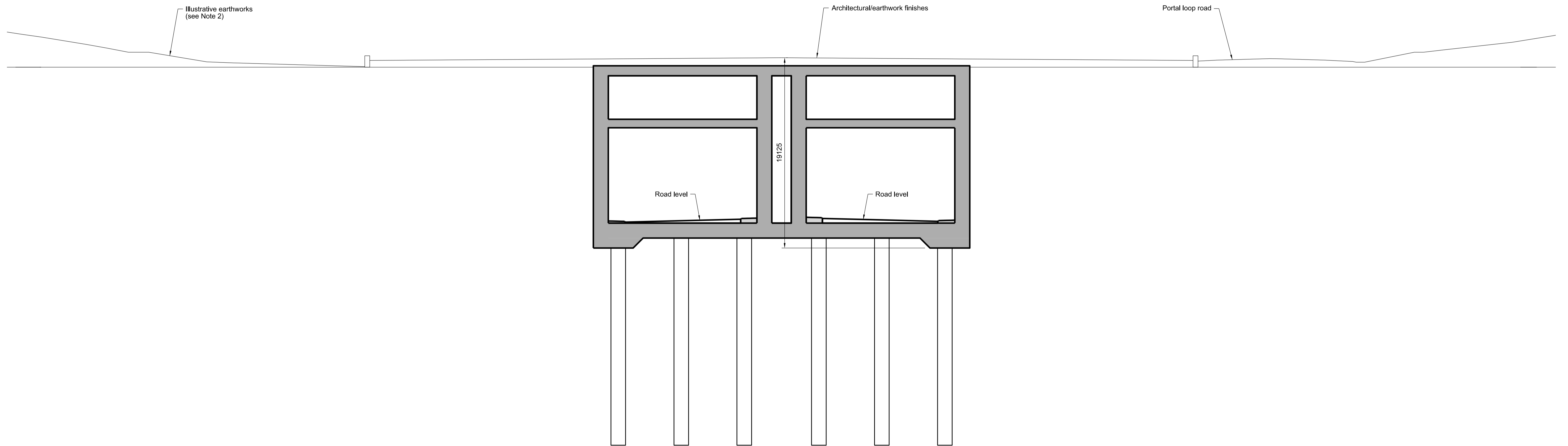
- The design and location of the structure is shown here for illustrative purposes only and will be subject to detailed design development in accordance with the provisions of the Development Consent Order (TR010032/APP/3.1).
- Drawings show engineering earthworks only. Landscaping earthworks are shown in General Arrangement Plans (TR010032/APP/2.5) and for Environmental and Landscape details refer to the Environmental Masterplan (TR010032/APP/6.2 Fig 2.4)
- All dimensions in millimetres unless noted otherwise.
- All levels are in metres and relate to Ordnance datum unless stated otherwise.
- The highways design is shown in the Engineering Section and Drawings (TR010032/APP/2.9).
- Work numbers are described in Schedule 1 (Authorised Development) of the Development Consent Order (TR010032/APP/3.1).



Client 

Project LOWER THAMES CROSSING

Status	DCO Examination	Original Size	A1	Revision	P02
Application Document Number	TR010032/APP/2.13	Scale	1:250		
Drawing title	STRUCTURES PLANS 5(2)(o) NORTH TUNNEL PORTAL SHEET 16				
Drawing Number	HE540039-CJV-BOP-SZZ_ST000000_-DR-CT-20004				



SECTION 3-3
SCALE 1:200

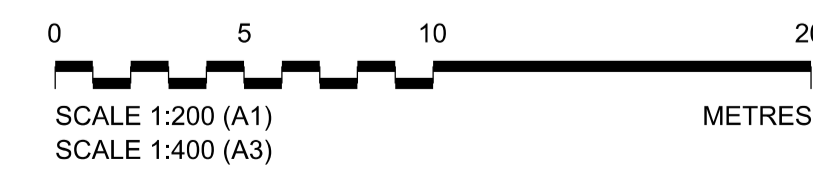
NORTH TUNNEL PORTAL (WORK No. 5A)

Contains Ordnance Survey data. © Crown copyright and database rights 2020. Ordnance Survey 100030649

P01	SS	19/10/2022	DCO Application	RT	BB	ASB
P02	SS	11/12/2023	Deadline 9	SA	RO	ASB
Rev	Status	Rev. Date	Purpose of revision	Drawn	Chck'd	Apprv'd

NOTES:

- The design and location of the structure is shown here for illustrative purposes only and will be subject to detailed design development in accordance with the provisions of the Development Consent Order (TR010032/APP/3.1).
- Drawings show engineering earthworks only. Landscaping earthworks are shown in General Arrangement Plans (TR010032/APP/2.5) and for Environmental and Landscape details refer to the Environmental Masterplan (TR010032/APP/6.2 Fig 2.4)
- All dimensions in millimetres unless noted otherwise.
- All levels are in metres and relate to Ordnance datum unless stated otherwise.
- The highways design is shown in the Engineering Section and Drawings (TR010032/APP/2.9).
- Work numbers are described in Schedule 1 (Authorised Development) of the Development Consent Order (TR010032/APP/3.1).

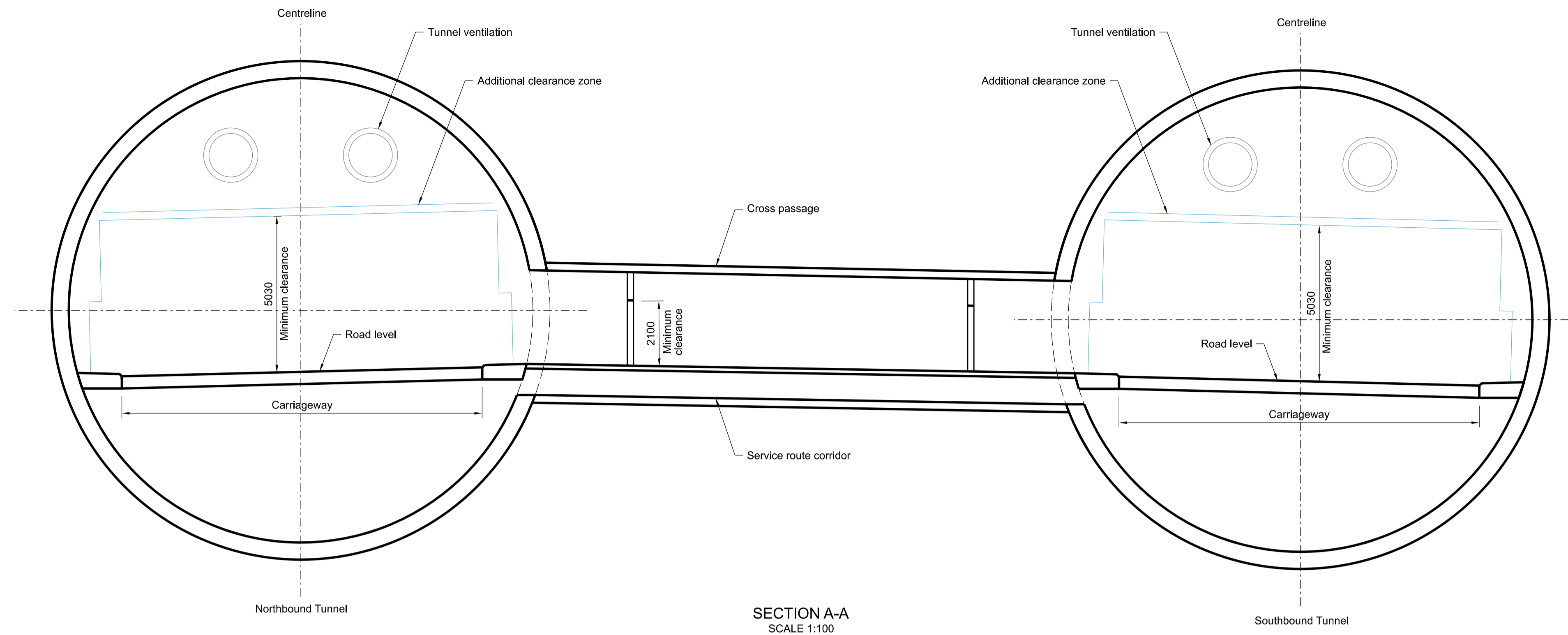


Client

Project

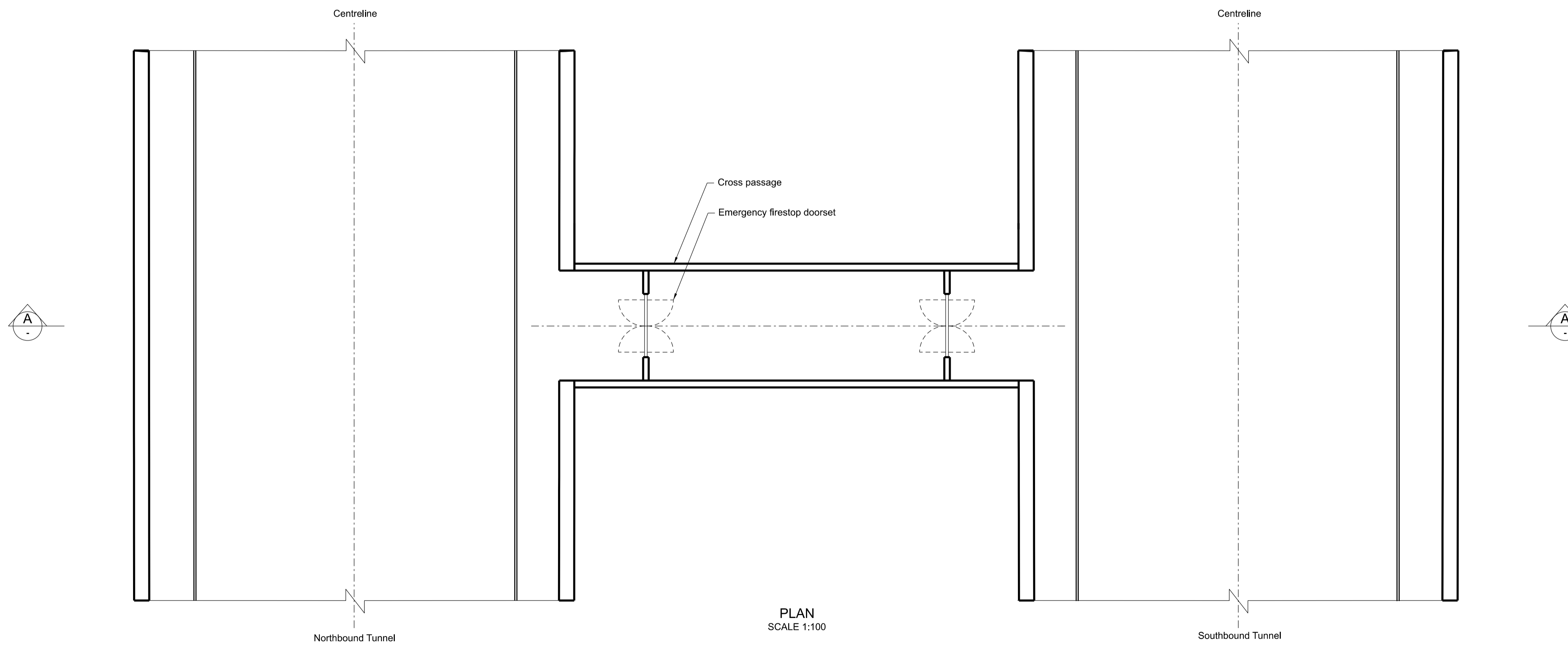
LOWER THAMES CROSSING

Status	DCO Examination		Original Size	A1	Revision	P02
Application Document Number	TR010032/APP/2.13		Scale	1:200		
Drawing title	STRUCTURES PLANS 5(2)(o) NORTH TUNNEL PORTAL SHEET 17					
Drawing Number	HE540039-CJV-BOP-SZZ_ST000000_-DR-CT-20005					



SECTION A-A
SCALE 1:100

BORED TUNNELS (WORK No. 4A)

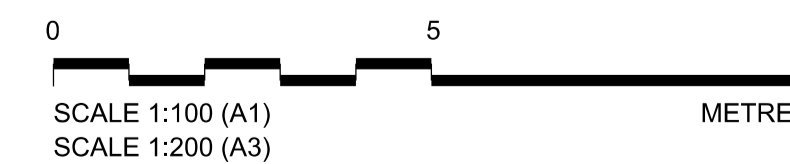


PLAN
SCALE 1:100

Contains Ordnance Survey data. © Crown copyright and database rights 2020. Ordnance Survey 100030649

NOTES:

1. The design and location of the structure is shown here for illustrative purposes only and will be subject to detailed design development in accordance with the provisions of the Development Consent Order (TR010032/APP/3.1).
2. Drawings show engineering earthworks only. Landscaping earthworks are shown in General Arrangement Plans (TR010032/APP/2.5).
3. All dimensions in millimetres unless noted otherwise.
4. All levels are in metres and relate to Ordnance datum unless stated otherwise.
5. The highways design is shown in the Engineering Section and Drawings (TR010032/APP/2.9).
6. Work numbers are described in Schedule 1 (Authorised Development) of the Development Consent Order (TR010032/APP/3.1).

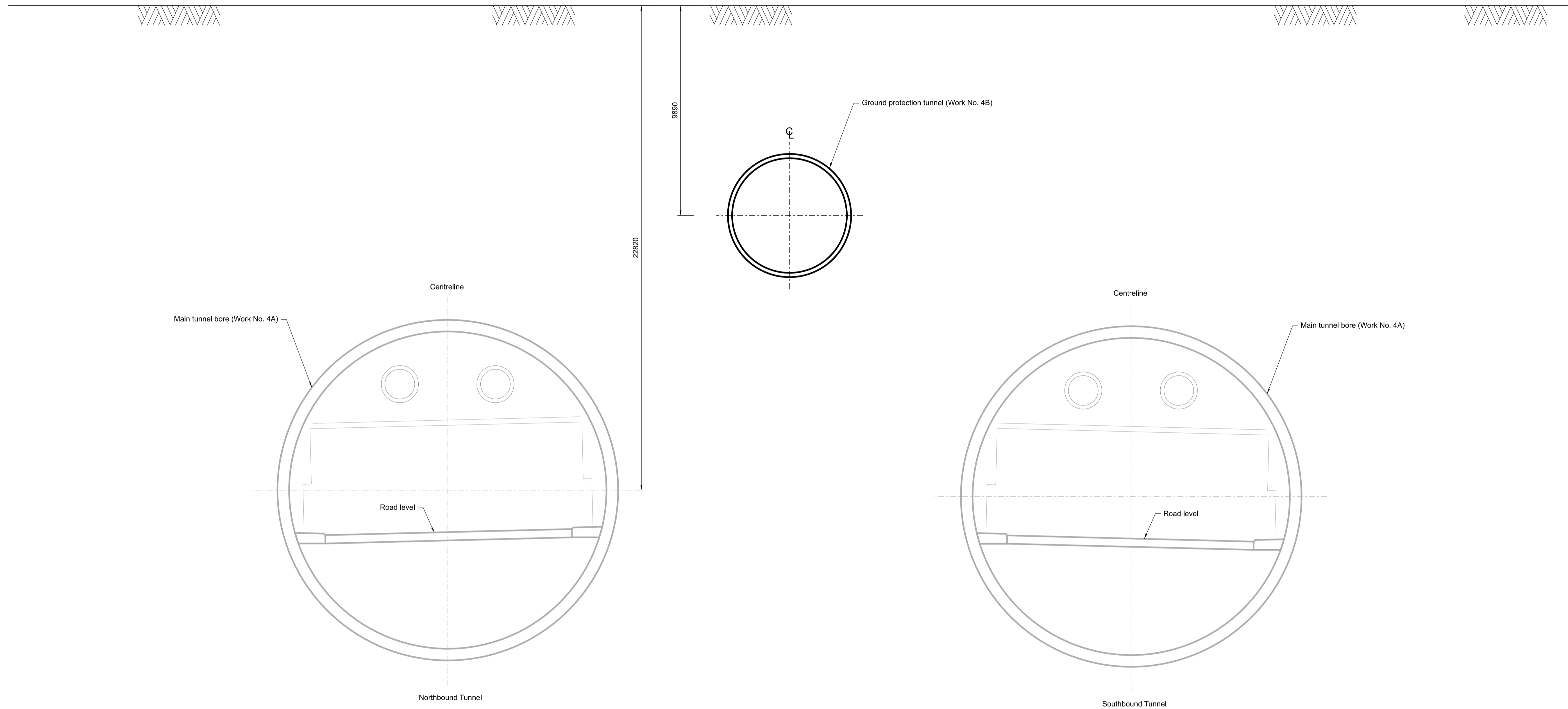


P01	SS	19/10/2022	DCO Application	RT	BB	ASB
P02	SS	11/12/2023	Deadline 9	SA	RO	ASB
Rev	Status	Rev. Date	Purpose of revision	Drawn	Chck'd	Apprv'd

Client
national highways

Project
LOWER THAMES CROSSING

Status	DCO Examination	Original Size	A1	Revision	P02
Application Document Number	TR010032/APP/2.13	Scale	1:100		
Drawing title	STRUCTURES PLANS 5(2)(o) BORED TUNNELS SHEET 18				
Drawing Number	HE540039-CJV-BOP-SZZ_ST000000_-DR-CT-20006				

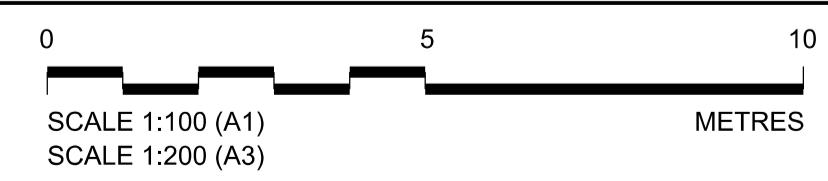


Contains Ordnance Survey data. © Crown copyright and database rights 2020. Ordnance Survey 100030649

Rev	Status	Rev. Date	Purpose of revision	Drawn	Chck'd	Apprv'd
P01	SS	19/10/2022	DCO Application	RT	BB	ASB
P02	SS	11/12/2023	Deadline 9	SA	RO	ASB

NOTES:

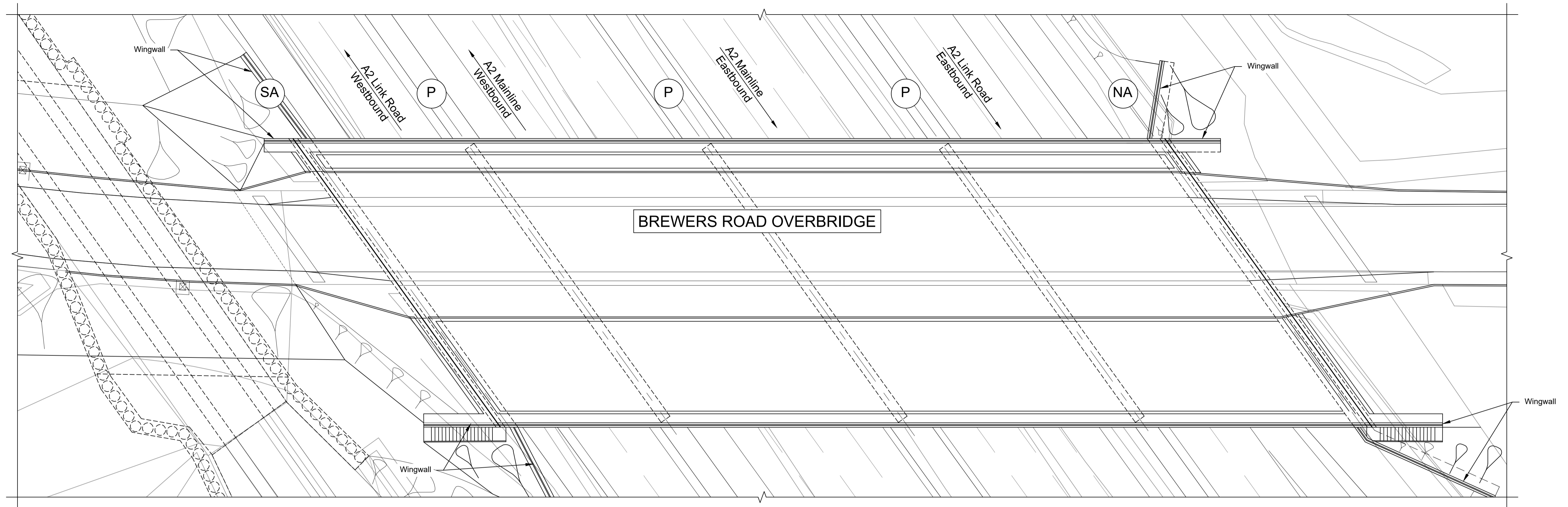

1. The design and location of the structure is shown here for illustrative purposes only and will be subject to detailed design development in accordance with the provisions of the Development Consent Order (TR010032/APP/3.1).
2. Drawings show engineering earthworks only. Landscaping earthworks are shown in General Arrangement Plans (TR010032/APP/2.5).
3. All dimensions in millimetres unless noted otherwise.
4. All levels are in metres and relate to Ordnance datum unless stated otherwise.
5. The highways design is shown in the Engineering Section and Drawings (TR010032/APP/2.9).
6. Work numbers are described in Schedule 1 (Authorised Development) of the Development Consent Order (TR010032/APP/3.1).



Client
national highways

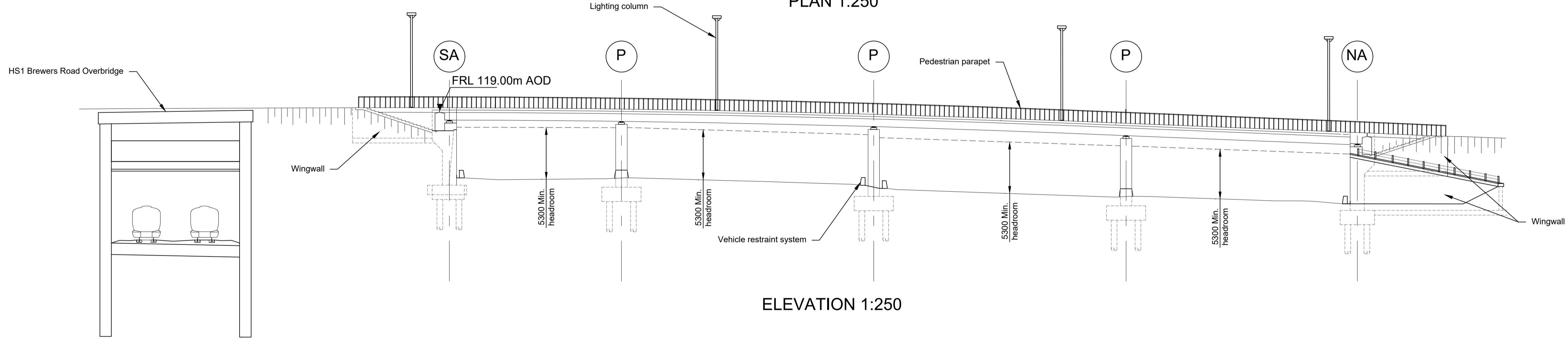
Project
LOWER THAMES CROSSING

Status	DCO Examination	Original Size	A1	Revision	P02
Application Document Number	TR010032/APP/2.13	Scale	1:100		
Drawing title	STRUCTURES PLANS 5(2)(o) GROUND PROTECTION TUNNEL SHEET 19				
Drawing Number	HE540039-CJV-BOP-SZZ_ST000000_-DR-CT-20007				

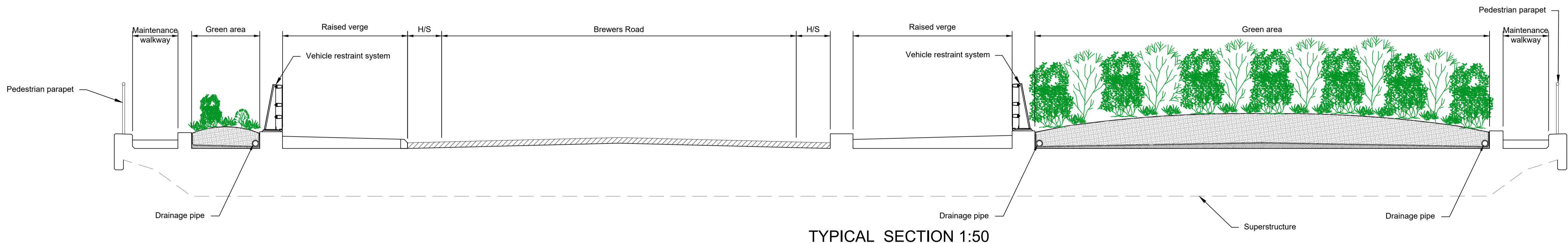


BREWERS ROAD OVERBRIDGE

PLAN 1:250



ELEVATION 1:250

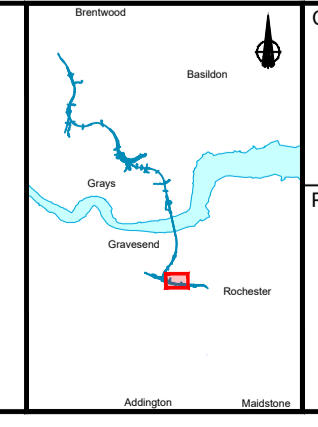
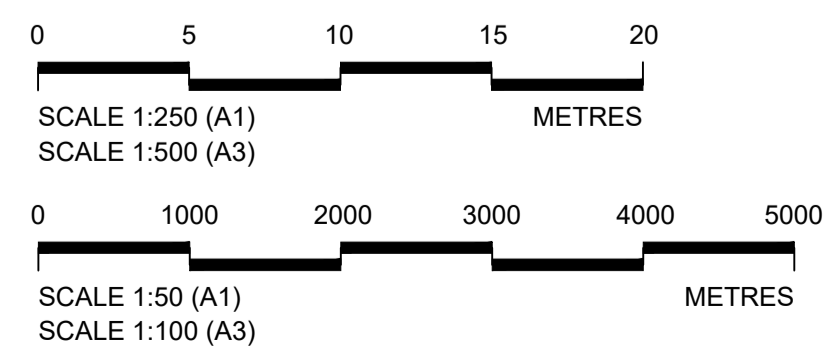


TYPICAL SECTION 1:50

LEGEND

- EMBANKMENT/CUTTING
- SOUTH ABUTMENT
- PIER
- NORTH ABUTMENT
- H/S HARD STRIP
- FRL FINISHED ROAD LEVEL

- NOTES:**
- The design and location of the structure is shown here for illustrative purposes only and will be subject to detailed design development in accordance with the provisions of the Development Consent Order (TR010032/APP/2.1).
 - For Environmental details refer to the Environmental Masterplan (TR010032/APP/6.2 Fig. 2.4) and Environmental Constraints Plan (TR010032/APP/6.2 Fig. 2.3) and associated drawings and documents. Drawings show engineering earthworks only. Landscaping earthworks are shown in General Arrangements Plans (TR010032/APP/2.5).
 - All dimensions in millimetres unless noted otherwise.
 - All levels are in metres and relate to Ordnance datum unless stated otherwise.
 - Works numbers are described in Schedule 1 (Authorised Development) of the Development Consent Order (TR010032/APP/2.1).
 - The Highways design is shown in the Engineering Section and Drawings (TR010032/APP/2.9).
 - Full length of piles not shown.



national highways

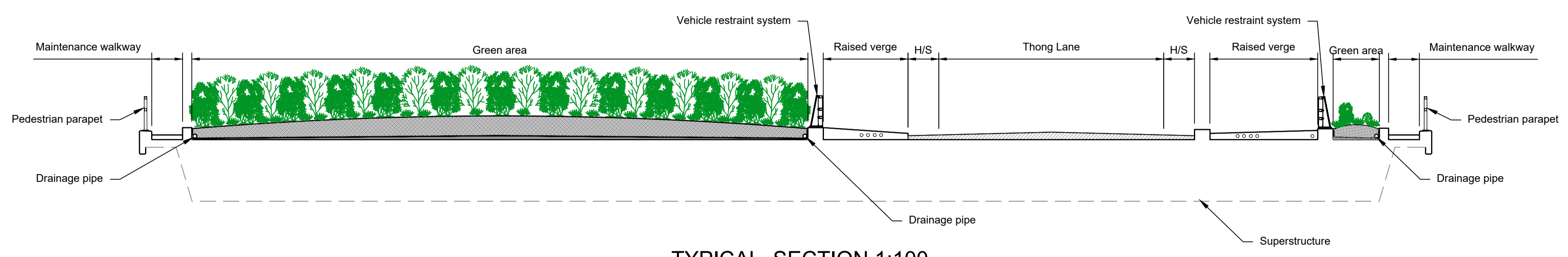
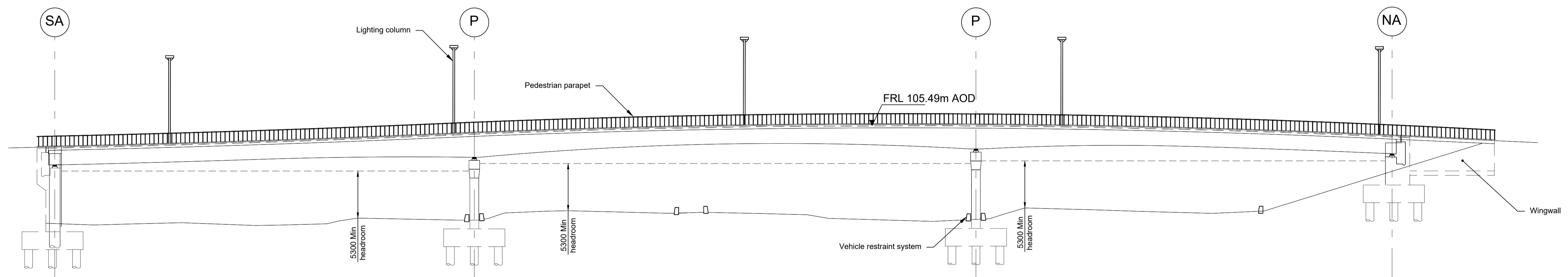
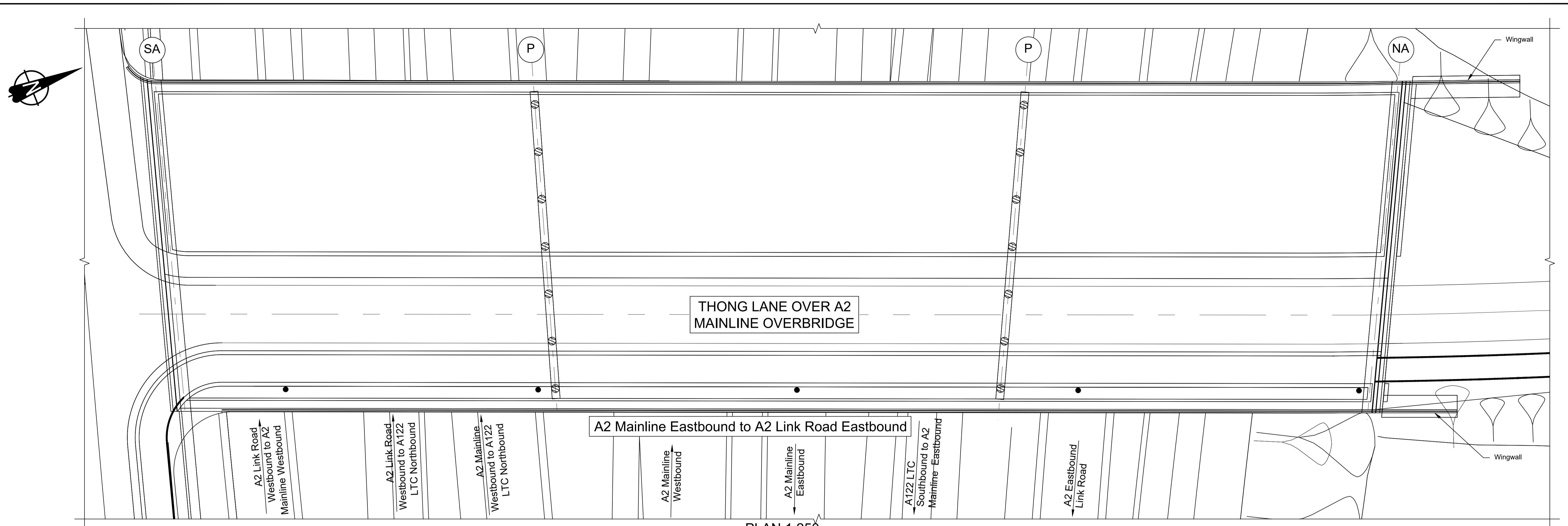
Client

Project

LOWER THAMES CROSSING

Status	DCO Examination	Original Size	A1	Revision	P02
Application Document Number	TR010032/APP/2.13	Scale	AS SHOWN		
Drawing title	STRUCTURES PLANS 5(2)(o)				
	WORK NO. 1D				
	SHEET 20				
Drawing Number	HE540039-CJV-BOP-SZZ_ST000000_-DR-CB-10050				

Contains Ordnance Survey data. © Crown copyright and database rights 2023. Ordnance Survey 100030649
P01 S8 19/10/2022 DCO Application PG1 BB ASB
P02 S8 11/12/2023 Deadline 9 GP RO ASB
Rev Status Rev. Date Purpose of revision Drawn Chck'd Apprv'd



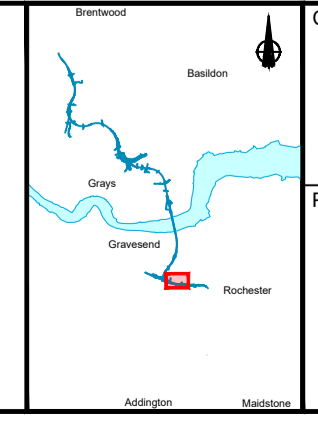
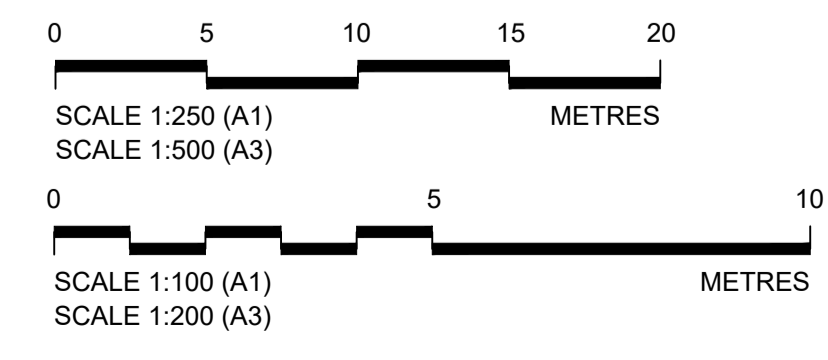
LEGEND

	EMBANKMENT/CUTTING
	SOUTH ABUTMENT
	PIER
	NORTH ABUTMENT
H/S	HARD STRIP
FRL	FINISHED ROAD LEVEL

Contains Ordnance Survey data. © Crown copyright and database rights 2023. Ordnance Survey 100030649

Rev	Status	Rev. Date	Purpose of revision	Drawn	Chkd	Apprv'd
P01	S8	19/10/2022	DCO Application	PG1	BB	ASB
P02	S8	11/12/2023	Deadline 9	GP	RO	ASB

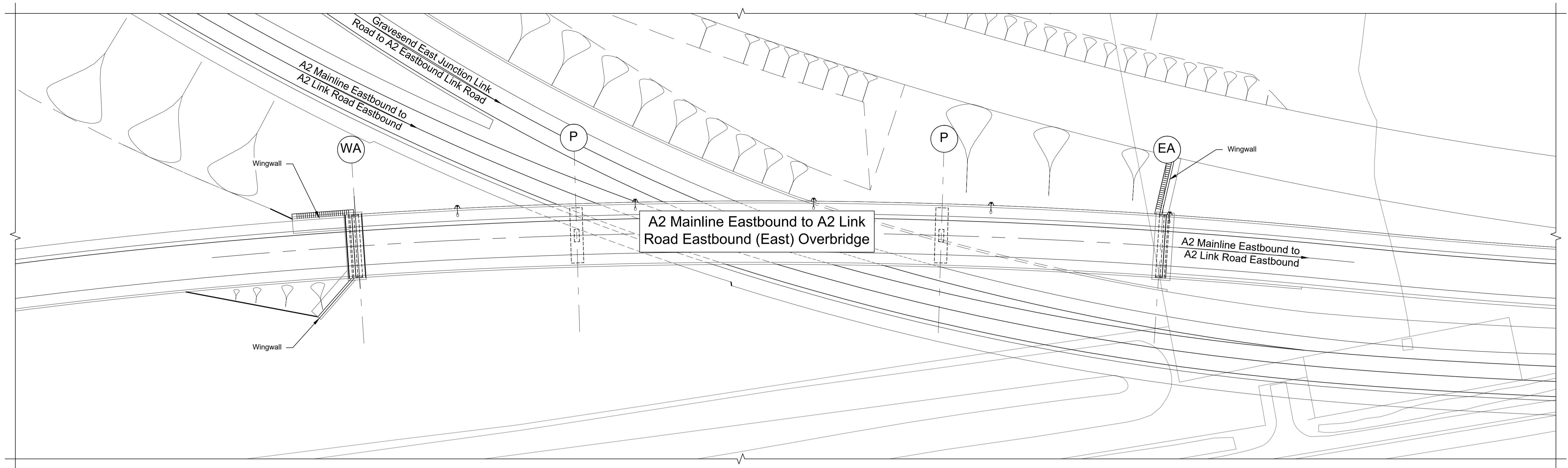

- NOTES:
- The design and location of the structure is shown here for illustrative purposes only and will be subject to detailed design development in accordance with the provisions of the Development Consent Order (TR010032/APP/2.1).
 - For Environmental details refer to the Environmental Masterplan (TR010032/APP/6.2 Fig. 2.4) and Environmental Constraints Plan (TR010032/APP/6.2 Fig. 2.3) and associated drawings and documents.
 - Drawings show engineering earthworks only. Landscaping earthworks are shown in General Arrangements Plans (TR010032/APP/2.5).
 - All dimensions in millimetres unless noted otherwise.
 - All levels are in metres and relate to Ordnance datum unless stated otherwise.
 - Works numbers are described in Schedule 1 (Authorised Development) of the Development Consent Order (TR010032/APP/2.1).
 - The Highways design is shown in the Engineering Section and Drawings (TR010032/APP/2.9).
 - Full length of piles not shown.



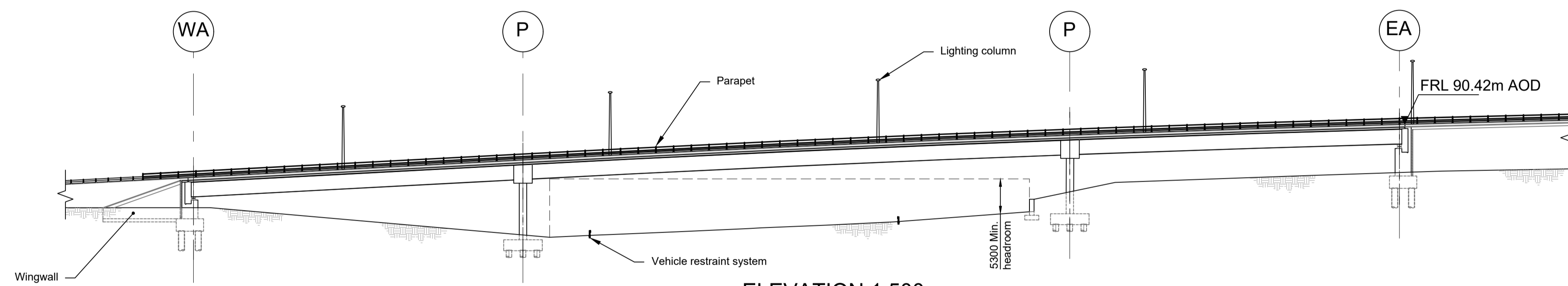
Client: national highways

Project: LOWER THAMES CROSSING


Status	DCO Examination	Original Size	A1	Revision	P02
Application Document Number	TR010032/APP/2.13	Scale	AS SHOWN		
Drawing title	STRUCTURES PLANS 5(2)(o) WORK NO. 1H SHEET 21				
Drawing Number	HE540039-CJV-BOP-SZZ_ST000000_-DR-CB-10051				



PLAN 1:500



ELEVATION 1:500

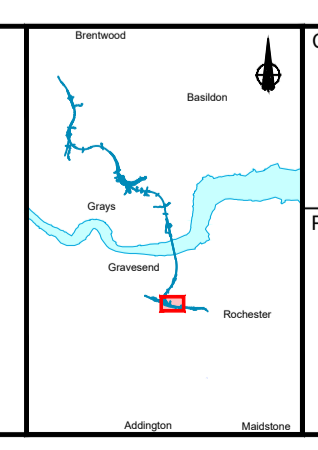
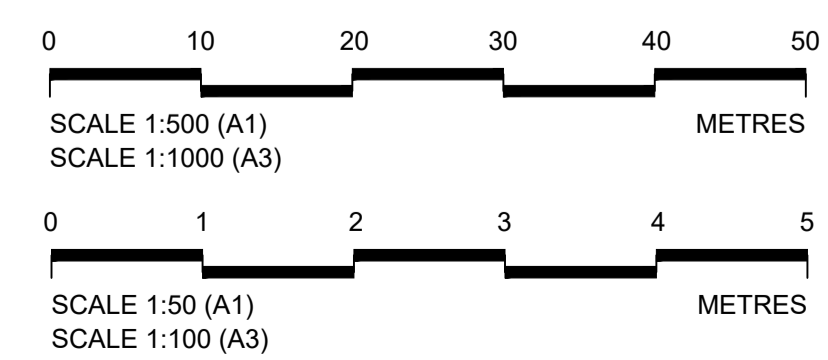


TYPICAL SECTION 1:50

LEGEND	
	EMBANKMENT/CUTTING
	WEST ABUTMENT
	PIER
	EAST ABUTMENT
H/S	HARD STRIP
FRL	FINISHED ROAD LEVEL

Rev	Status	Rev. Date	Purpose of revision	Drawn	Chck'd	Apprv'd
P01	S8	19/10/2022	DCO Application	PG1	BB	ASB
P02	S8	11/12/2023	Deadline 9	GP	RO	ASB

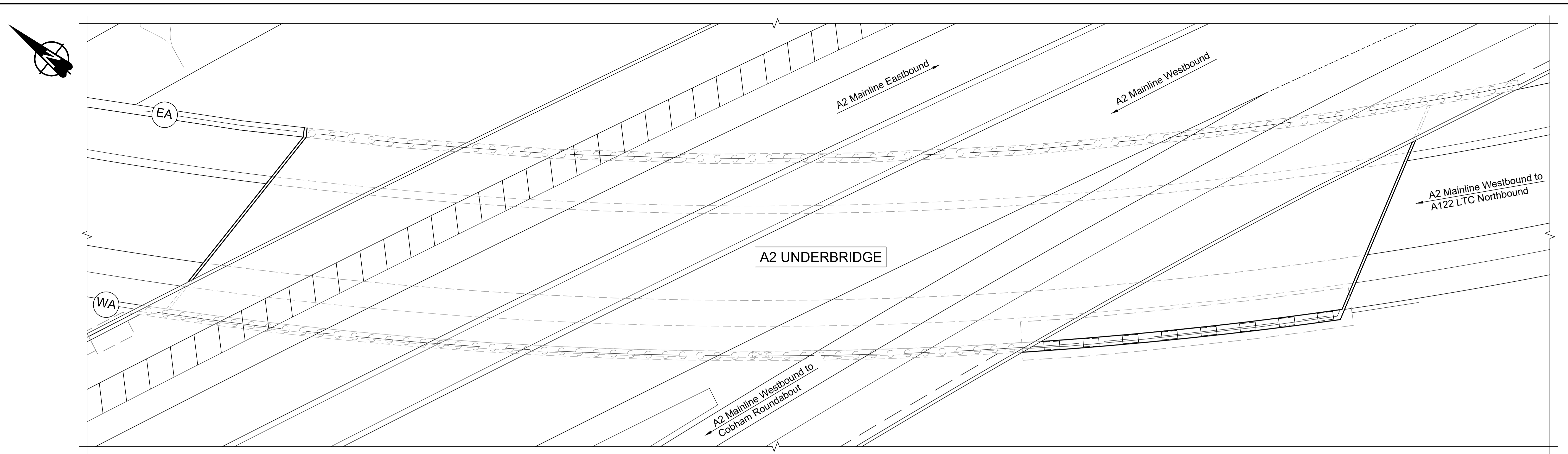
- NOTES:
- The design and location of the structure is shown here for illustrative purposes only and will be subject to detailed design development in accordance with the provisions of the Development Consent Order (TR010032/APP/2.1).
 - For Environmental details refer to the Environmental Masterplan (TR010032/APP/6.2 Fig. 2.4) and Environmental Constraints Plan (TR010032/APP/6.2 Fig. 2.3) and associated drawings and documents. Drawings show engineering earthworks only. Landscaping earthworks are shown in General Arrangements Plans (TR010032/APP/2.5).
 - All dimensions in millimetres unless noted otherwise.
 - All levels are in metres and relate to Ordnance datum unless stated otherwise.
 - Works numbers are described in Schedule 1 (Authorised Development) of the Development Consent Order (TR010032/APP/2.1).
 - The Highways design is shown in the Engineering Section and Drawings (TR010032/APP/2.9).
 - Full length of piles not shown.



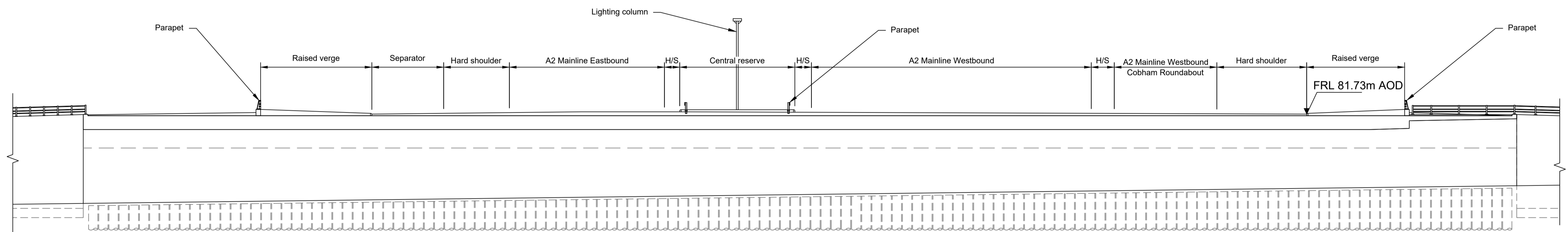
Client: **national highways**

Project: **LOWER THAMES CROSSING**

Status	DCO Examination	Original Size	A1	Revision	P02
Application Document Number	TR010032/APP/2.13	Scale	AS SHOWN		
Drawing title	STRUCTURES PLANS 5(2)(o) WORK NO. 2B SHEET 22				
Drawing Number	HE540039-CJV-BOP-SZZ_ST000000_-DR-CB-10052				



PLAN 1:250



ELEVATION 1:250

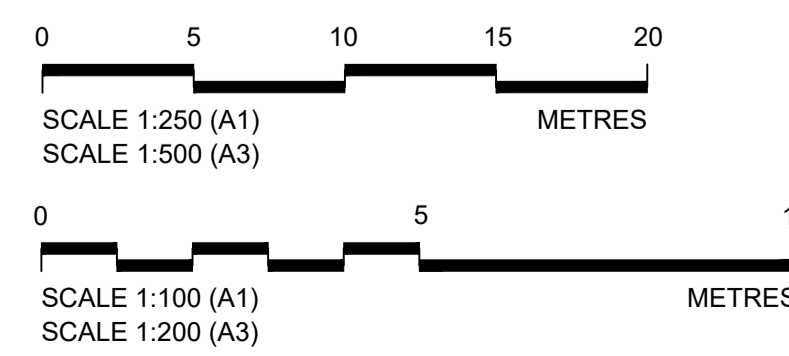


TYPICAL SECTION 1:100

LEGEND	
	EMBANKMENT/CUTTING
	WEST ABUTMENT
	EAST ABUTMENT
	HARD STRIP
	FINISHED ROAD LEVEL

Rev	Status	Rev. Date	Purpose of revision	Drawn	Chkd	Apprv'd
P01	S8	19/10/2022	DCO Application	PG1	BB	ASB
P02	S8	11/12/2023	Deadline 9	GP	RO	ASB

- NOTES:
- The design and location of the structure is shown here for illustrative purposes only and will be subject to detailed design development in accordance with the provisions of the Development Consent Order (TR010032/APP/2.1).
 - For Environmental details refer to the Environmental Masterplan (TR010032/APP/6.2 Fig. 2.4) and Environmental Constraints Plan (TR010032/APP/6.2 Fig. 2.3) and associated drawings and documents.
 - Drawings show engineering earthworks only. Landscaping earthworks are shown in General Arrangements Plans (TR010032/APP/2.5).
 - All dimensions are in millimetres unless noted otherwise.
 - All levels are in metres and relate to Ordnance datum unless stated otherwise.
 - Works numbers are described in Schedule 1 (Authorised Development) of the Development Consent Order (TR010032/APP/3.1).
 - The Highways design is shown in the Engineering Section and Drawings (TR010032/APP/2.9).
 - Full length of piles not shown.



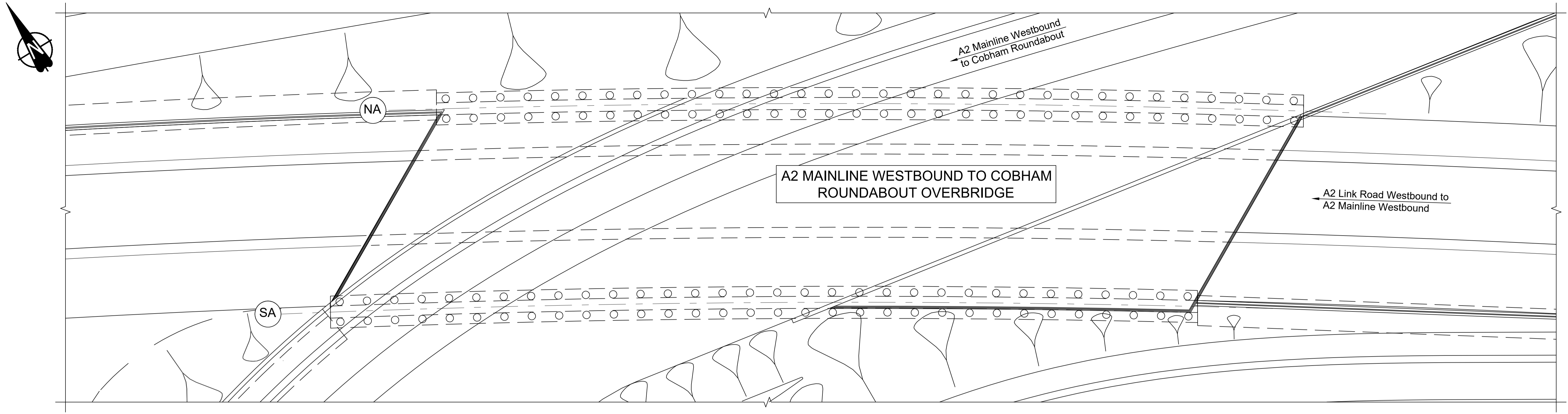
Client

national highways

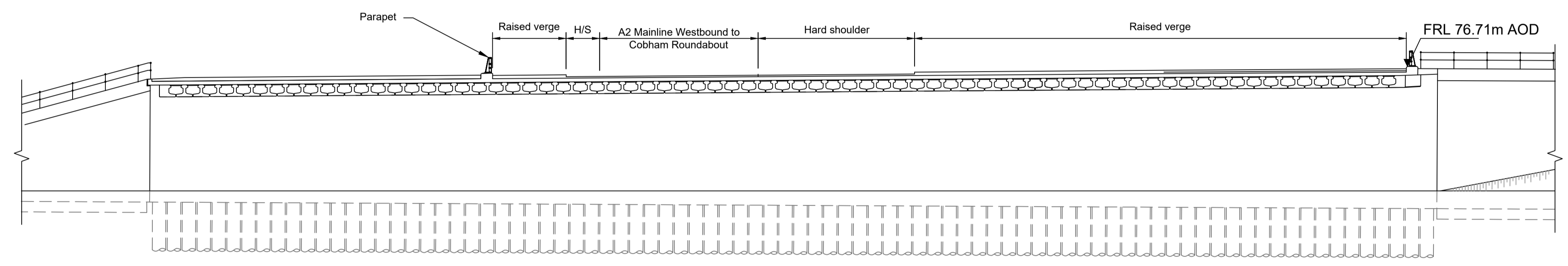
Project

LOWER THAMES CROSSING

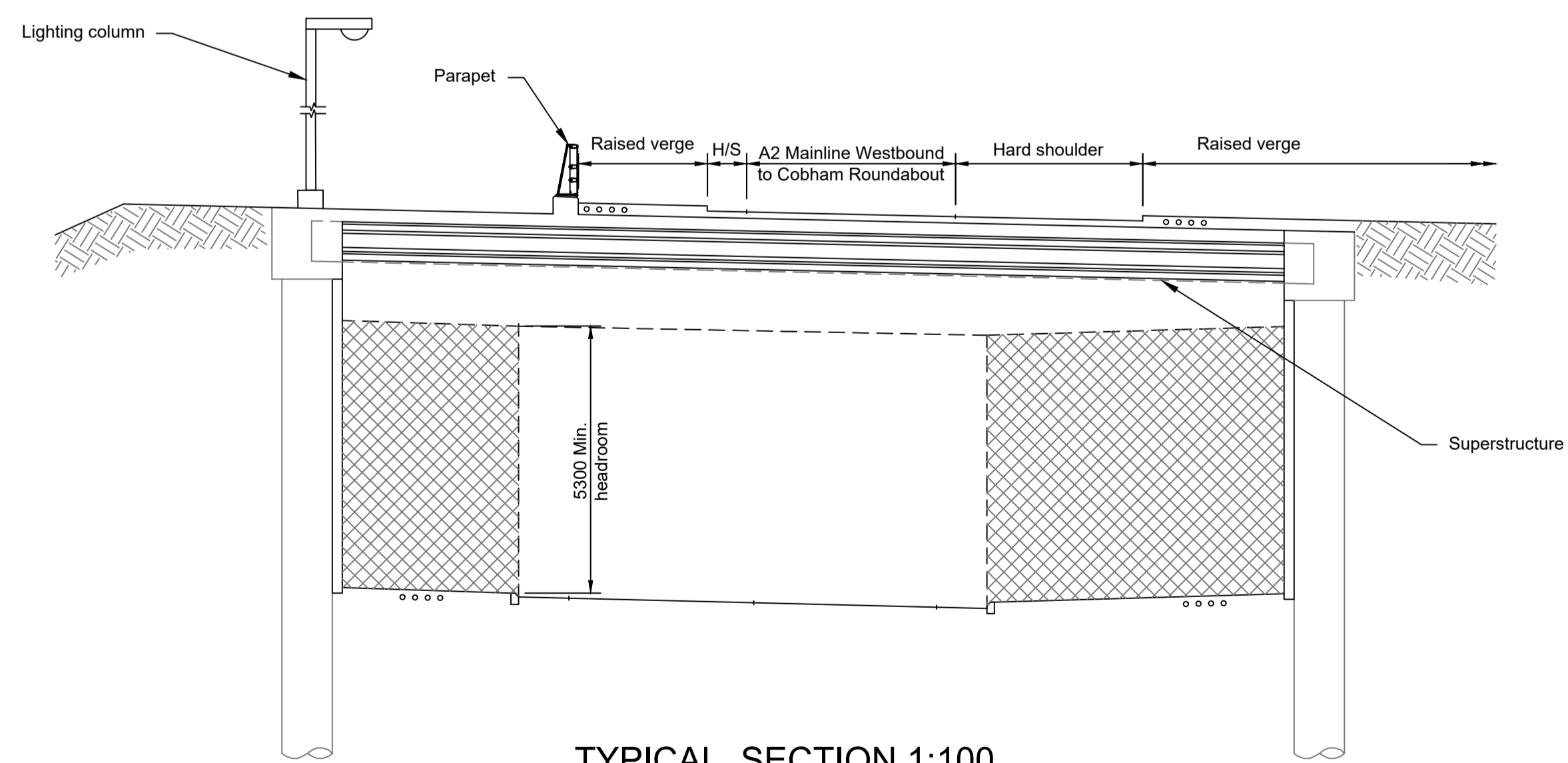
Status	DCO Examination	Original Size	Revision
Application Document Number	TR010032/APP/2.13	A1	P02
Scale	AS SHOWN		
Drawing title	STRUCTURES PLANS 5(2)(o) WORK NO. 2A SHEET 23		
Drawing Number	HE540039-CJV-BOP-SZZ_ST000000_-DR-CB-10053		



PLAN 1:250



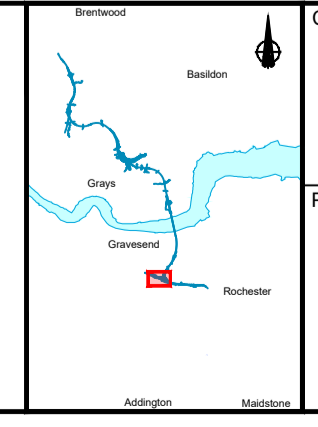
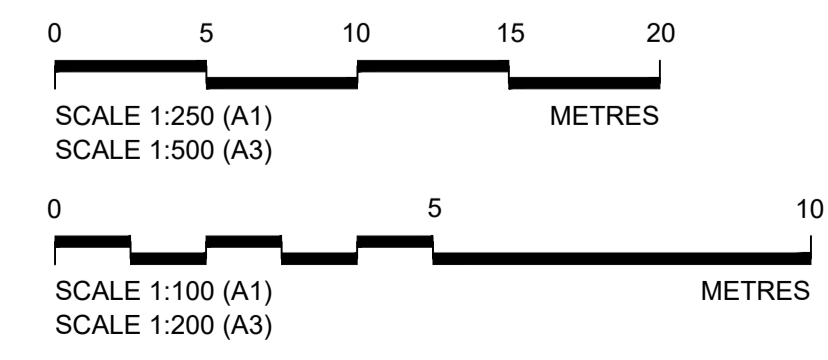
ELEVATION 1:250



TYPICAL SECTION 1:100

LEGEND	
	EMBANKMENT/CUTTING
	NORTH ABUTMENT
	SOUTH ABUTMENT
	HARD STRIP
	FINISHED ROAD LEVEL

- NOTES:
- The design and location of the structure is shown here for illustrative purposes only and will be subject to detailed design development in accordance with the provisions of the Development Consent Order (TR010032/APP/2.1).
 - For Environmental details refer to the Environmental Masterplan (TR010032/APP/6.2 Fig. 2.4) and Environmental Constraints Plan (TR010032/APP/6.2 Fig. 2.3) and associated drawings and documents. Drawings show engineering earthworks only. Landscaping earthworks are shown in General Arrangements Plans (TR010032/APP/2.5).
 - All dimensions in millimetres unless noted otherwise.
 - All levels are in metres and relate to Ordnance datum unless stated otherwise.
 - Works numbers are described in Schedule 1 (Authorised Development) of the Development Consent Order (TR010032/APP/2.1).
 - The Highways design is shown in the Engineering Section and Drawings (TR010032/APP/2.9).
 - Full length of piles not shown.



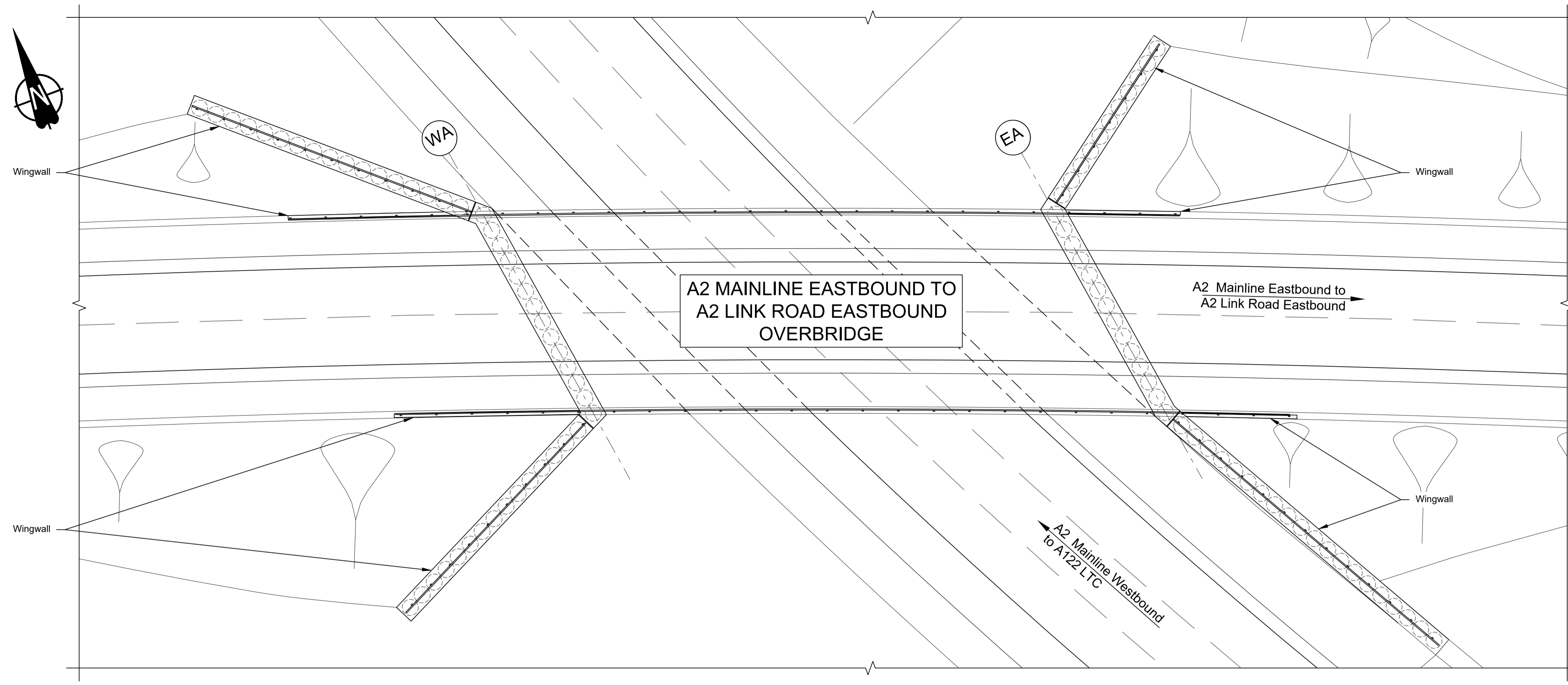
Client: national highways

Project: LOWER THAMES CROSSING

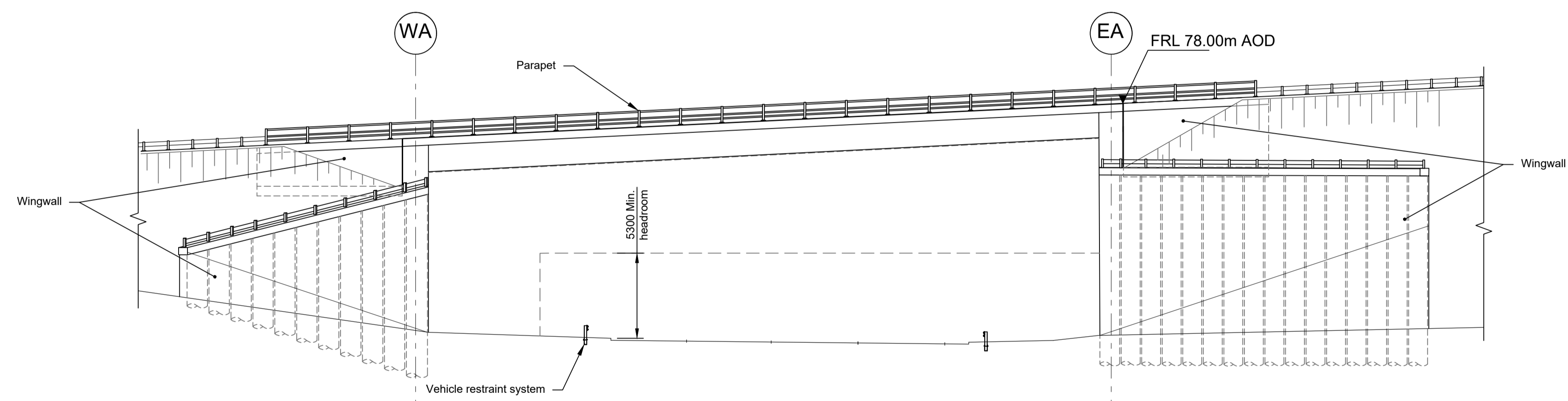
Status	DCO Examination	Original Size	A1	Revision	P02
Application Document Number	TR010032/APP/2.13	Scale	AS SHOWN		
Drawing title	STRUCTURES PLANS 5(2)(o) WORK NO. 2D SHEET 24				
Drawing Number	HE540039-CJV-BOP-SZZ_ST000000_-DR-CB-10054				

Rev	Status	Rev. Date	Purpose of revision	Drawn	Chck'd	Apprv'd
P01	S8	19/10/2022	DCO Application	PG1	BB	ASB
P02	S8	11/12/2023	Deadline 9	GP	RO	ASB

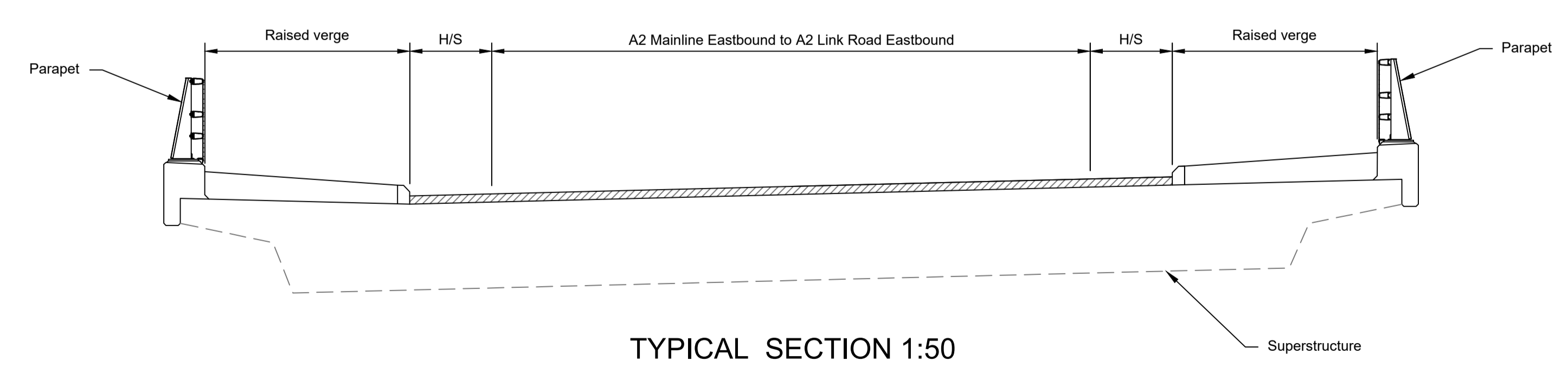
Contains Ordnance Survey data. © Crown copyright and database rights 2023. Ordnance Survey 100030649



PLAN 1:200



ELEVATION 1:200

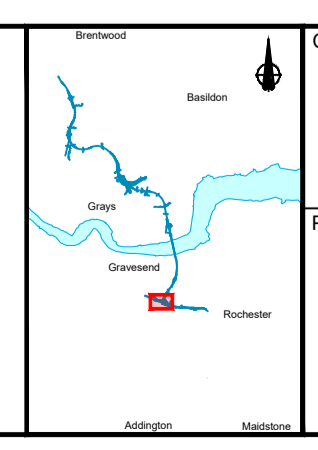
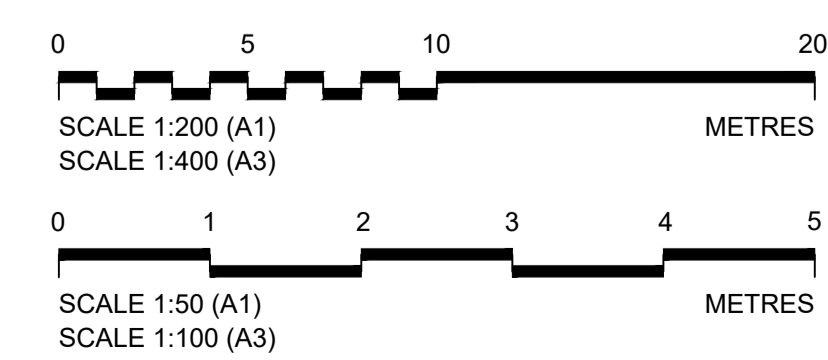


TYPICAL SECTION 1:50

LEGEND	
	EMBANKMENT/CUTTING
	WEST ABUTMENT
	PIERS
	EAST ABUTMENT
	HARDSTRIP
	FINISHED ROAD LEVEL

Rev	Status	Rev. Date	Purpose of revision	Drawn	Chck'd	Apprv'd
P01	S8	19/10/2022	DCO Application	PG1	BB	ASB
P02	S8	11/12/2023	Deadline 9	GP	RO	ASB

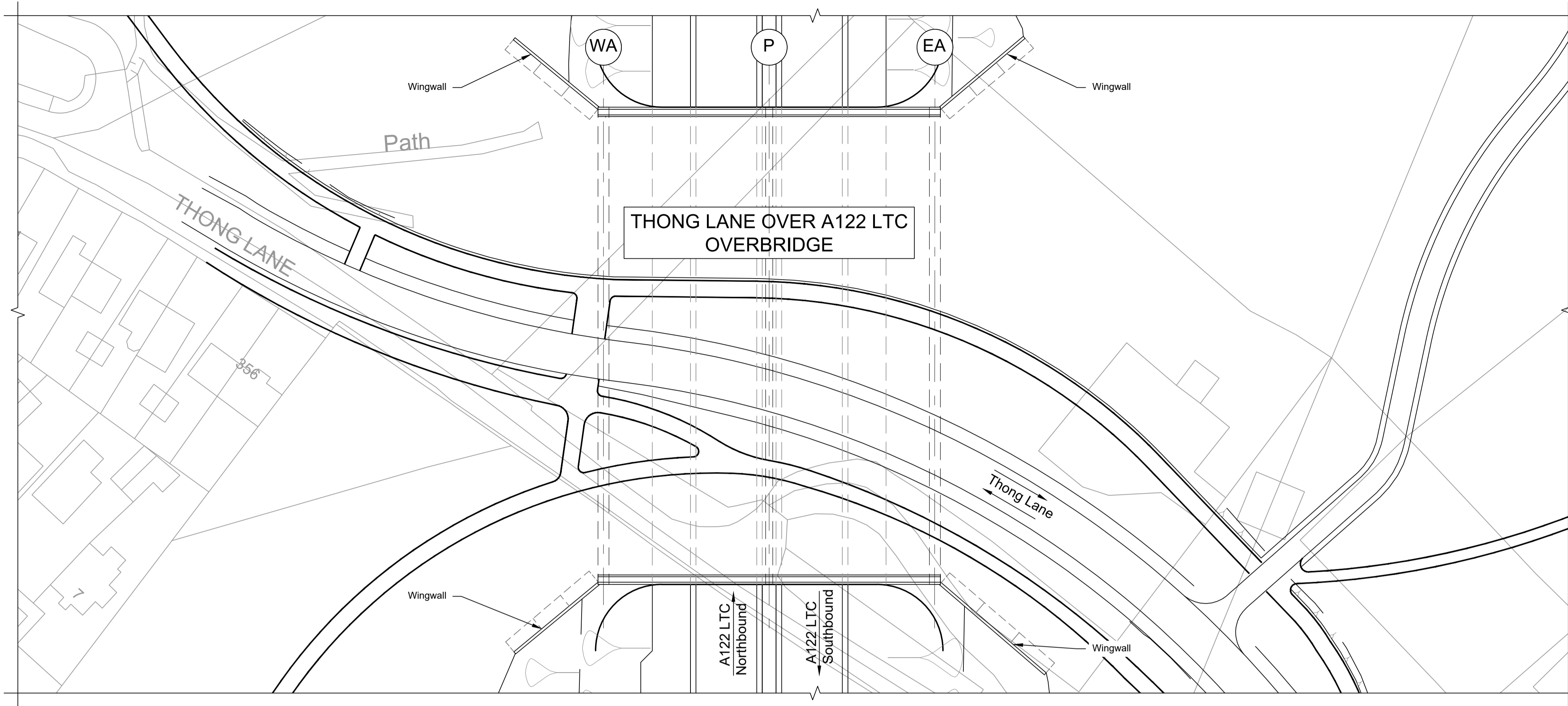
- NOTES:
- The design and location of the structure is shown here for illustrative purposes only and will be subject to detailed design development in accordance with the provisions of the Development Consent Order (TR010032/APP/2.1).
 - For Environmental details refer to the Environmental Masterplan (TR010032/APP/6.2 Fig. 2.4) and Environmental Constraints Plan (TR010032/APP/6.2 Fig. 2.3) and associated drawings and documents. Drawings show engineering earthworks only. Landscaping earthworks are shown in General Arrangements Plans (TR010032/APP/2.5).
 - All dimensions in millimetres unless noted otherwise.
 - All levels are in metres and relate to Ordnance datum unless stated otherwise.
 - Works numbers are described in Schedule 1 (Authorised Development) of the Development Consent Order (TR010032/APP/2.1).
 - The Highways design is shown in the Engineering Section and Drawings (TR010032/APP/2.9).
 - Full length of piles not shown.



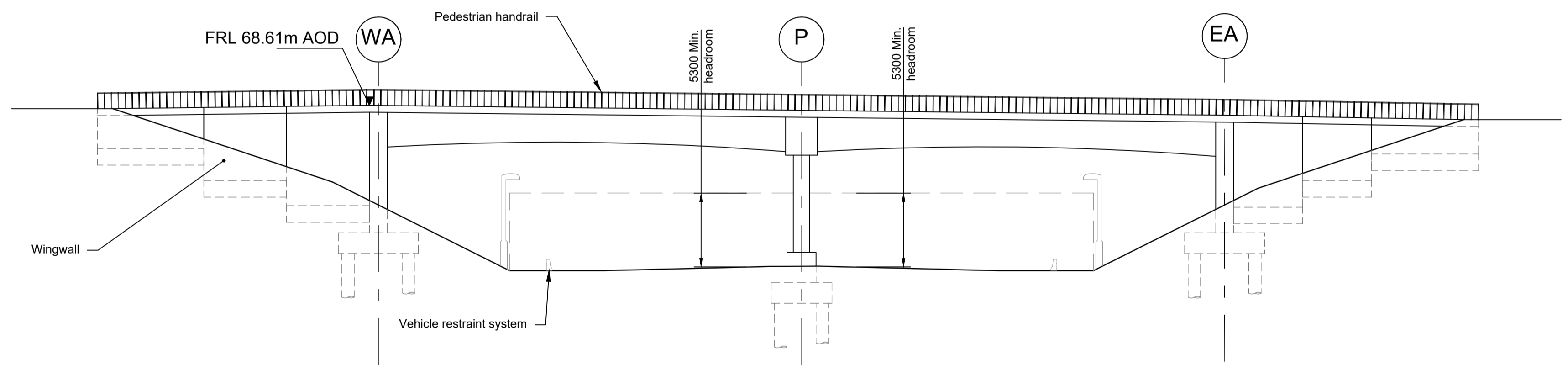
Client: **national highways**

Project: **LOWER THAMES CROSSING**

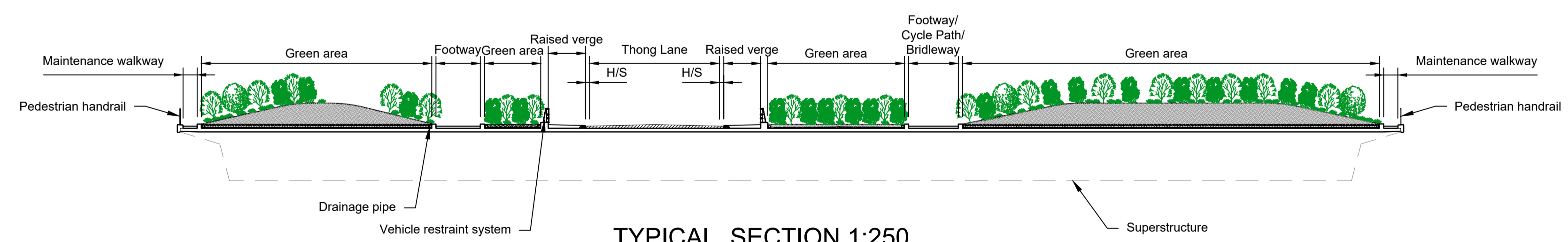
Status	DCO Examination	Original Size	A1	Revision	P02
Application Document Number	TR010032/APP/2.13	Scale	AS SHOWN		
Drawing title	STRUCTURES PLANS 5(2)(o)				
	WORK NO. 2B				
	SHEET 25				
Drawing Number	HE540039-CJV-BOP-SZZ_ST000000 -DR-CB-10055				



PLAN 1:500



ELEVATION 1:250

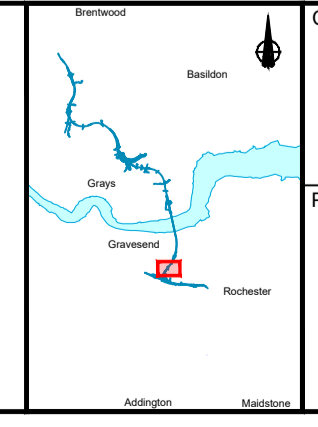
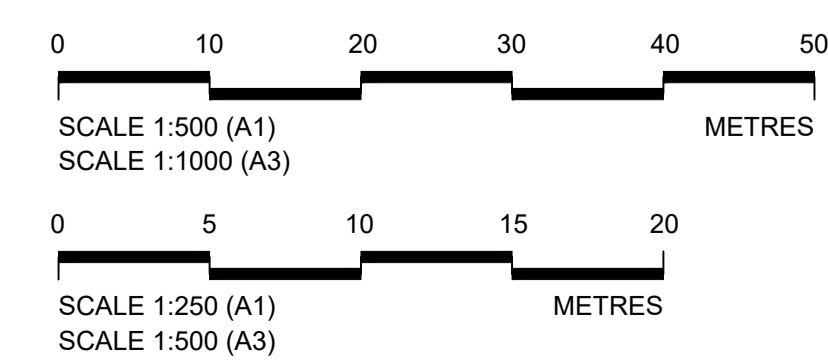


TYPICAL SECTION 1:250

LEGEND	
	EMBANKMENT/CUTTING
	WEST ABUTMENT
	EAST ABUTMENT
	PIER
	HARDSTRIP
	FINISHED ROAD LEVEL

Contains Ordnance Survey data. © Crown copyright and database rights 2023. Ordnance Survey 100030649										
P01	S8	19/10/2022	DCO Application	PG1	BB	ASB				
P02	S8	11/12/2023	Deadline 9	GP	RO	ASB				
Rev	Status	Rev. Date	Purpose of revision	Drawn	Chck'd	Apprv'd				

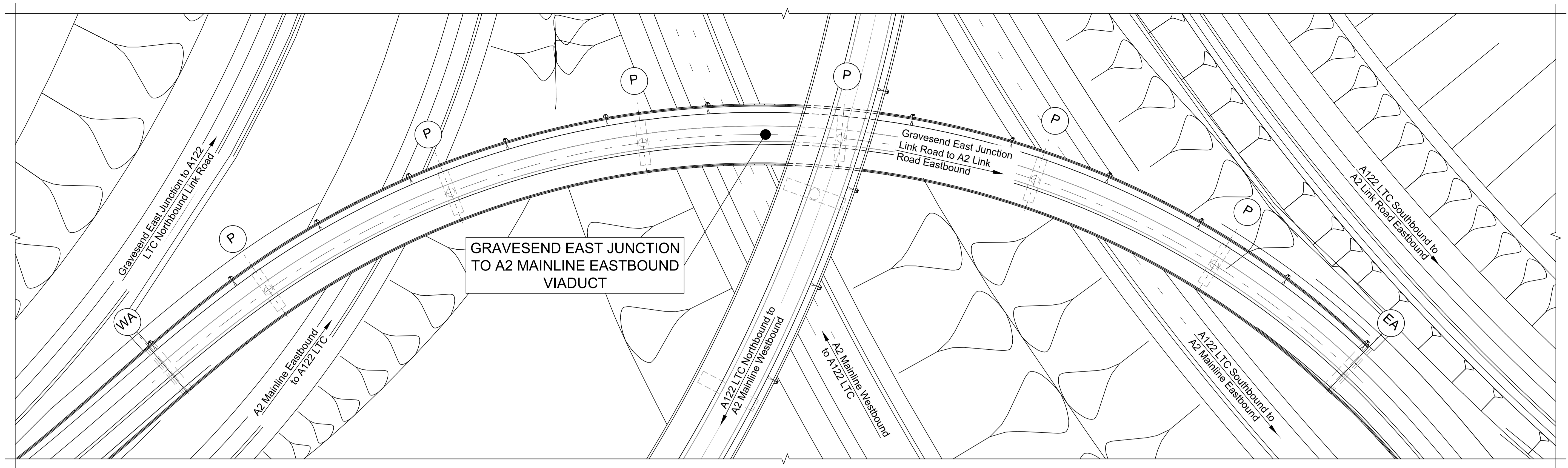
- NOTES:
- The design and location of the structure is shown here for illustrative purposes only and will be subject to detailed design development in accordance with the provisions of the Development Consent Order (TR010032/APP/2.1).
 - For Environmental details refer to the Environmental Masterplan (TR010032/APP/6.2 Fig. 2.4) and Environmental Constraints Plan (TR010032/APP/6.2 Fig. 2.3) and associated drawings and documents.
 - Drawings show engineering earthworks only. Landscaping earthworks are shown in General Arrangements Plans (TR010032/APP/2.5).
 - All dimensions in millimetres unless noted otherwise.
 - All levels are in metres and relate to Ordnance datum unless stated otherwise.
 - Works numbers are described in Schedule 1 (Authorised Development) of the Development Consent Order (TR010032/APP/2.1).
 - The Highways design is shown in the Engineering Section and Drawings (TR010032/APP/2.9).
 - Full length of piles not shown.



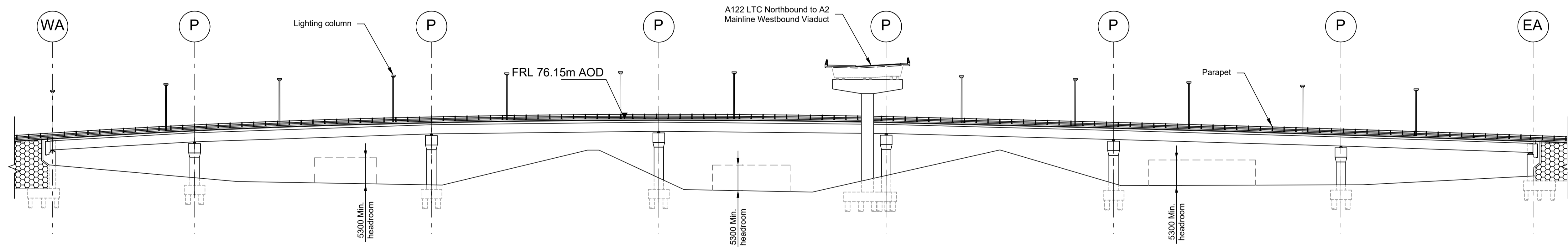
Client: **national highways**

Project: **LOWER THAMES CROSSING**

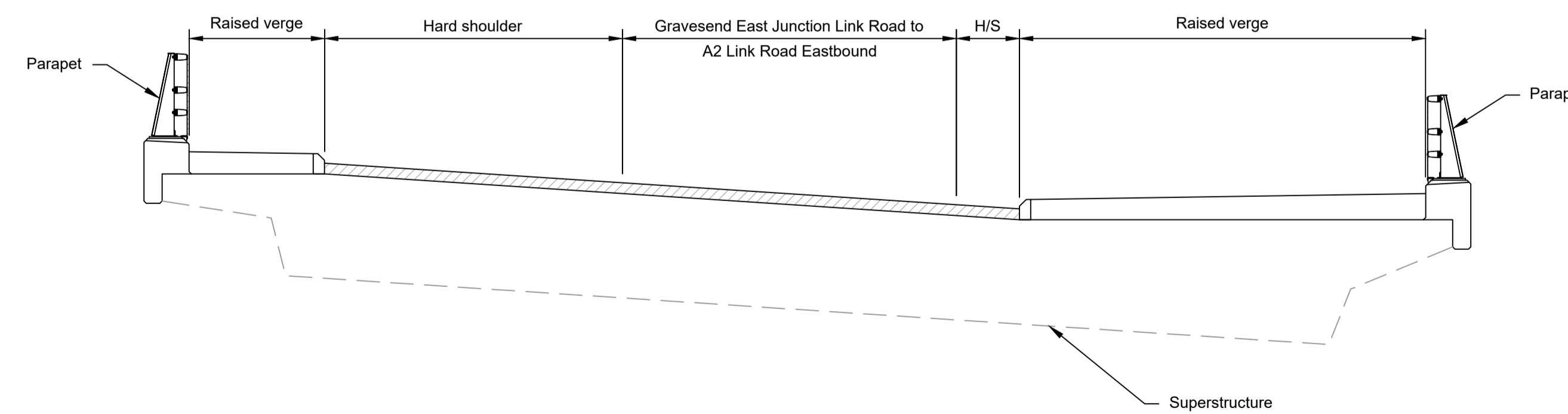
Status	DCO Examination	Original Size	A1	Revision	P02
Application Document Number	TR010032/APP/2.13	Scale	AS SHOWN		
Drawing title	STRUCTURES PLANS 5(2)(o)				
	WORK NO. 3B				
	SHEET 26				
Drawing Number	HE540039-CJV-BOP-SZZ_ST000000_-DR-CB-10056				



PLAN 1:500



ELEVATION 1:500

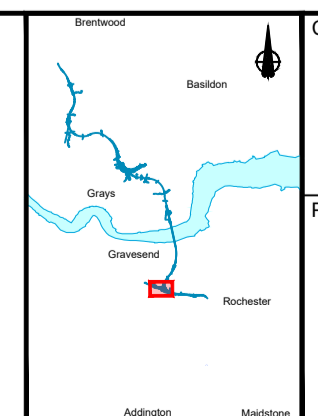
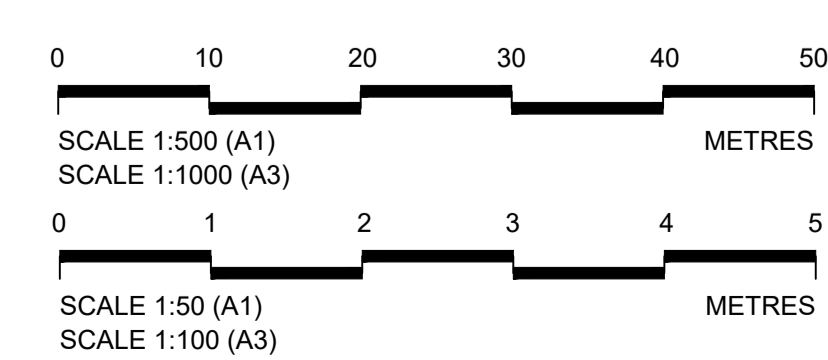


TYPICAL SECTION 1:50

LEGEND	
	EMBANKMENT/CUTTING
	WEST ABUTMENT
	PIERS
	EAST ABUTMENT
	HARD STRIP
	FINISHED ROAD LEVEL

Rev	Status	Rev. Date	Purpose of revision	Drawn	Check'd	Apprv'd
P01	S8	19/10/2022	DCO Application	PG1	BB	ASB
P02	S8	11/12/2023	Deadline 9	GP	RO	ASB

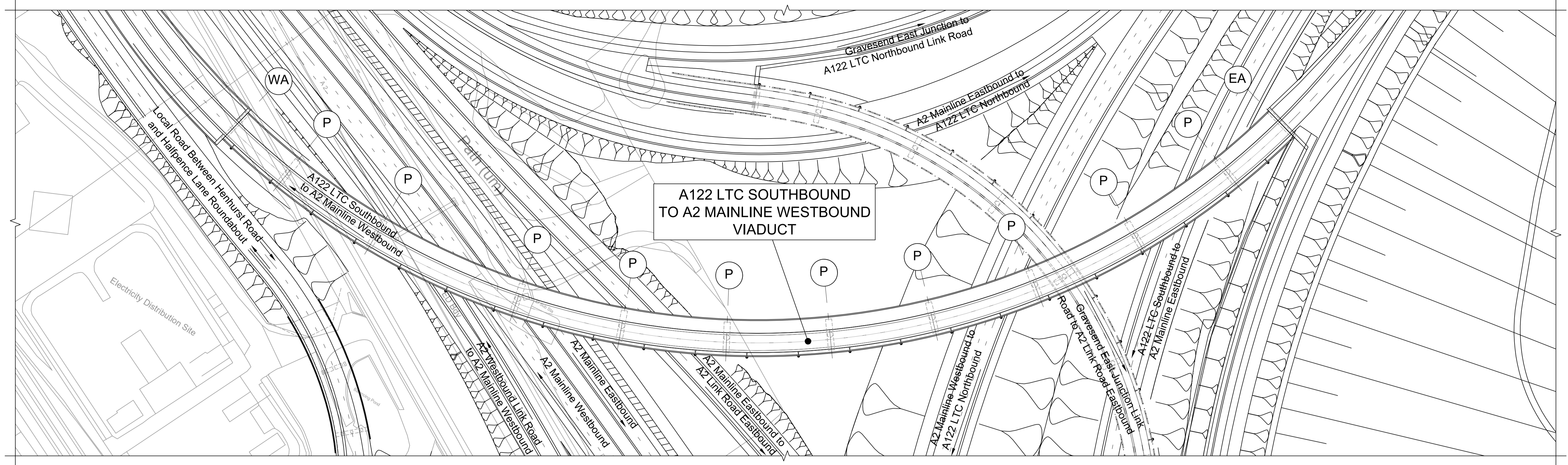

- NOTES:
- The design and location of the structure is shown here for illustrative purposes only and will be subject to detailed design development in accordance with the provisions of the Development Consent Order (TR010032/APP/2.1).
 - For Environmental details refer to the Environmental Masterplan (TR010032/APP/6.2 Fig. 2.4) and Environmental Constraints Plan (TR010032/APP/6.2 Fig. 2.3) and associated drawings and documents. Drawings show engineering earthworks only. Landscaping earthworks are shown in General Arrangements Plans (TR010032/APP/2.5).
 - All dimensions in millimetres unless noted otherwise.
 - All levels are in metres and relate to Ordnance datum unless stated otherwise.
 - Works numbers are described in Schedule 1 (Authorised Development) of the Development Consent Order (TR010032/APP/2.1).
 - The Highways design is shown in the Engineering Section and Drawings (TR010032/APP/2.9).
 - Full length of piles not shown.



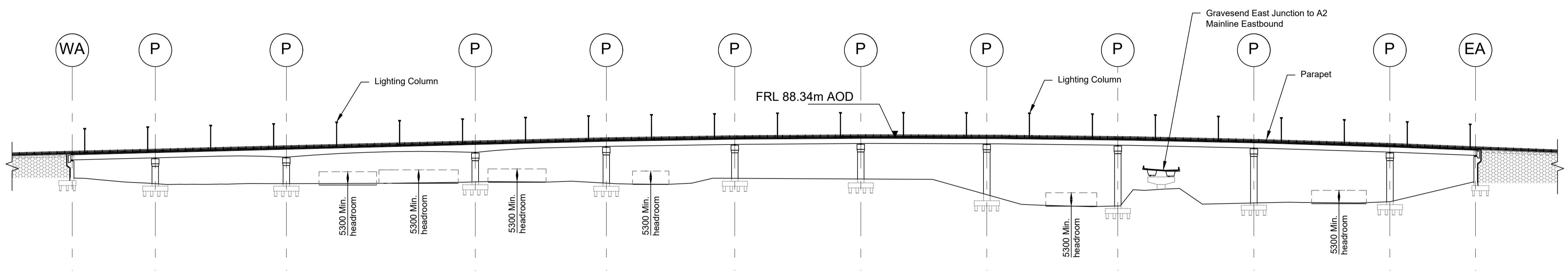
Client: **national highways**

Project: **LOWER THAMES CROSSING**

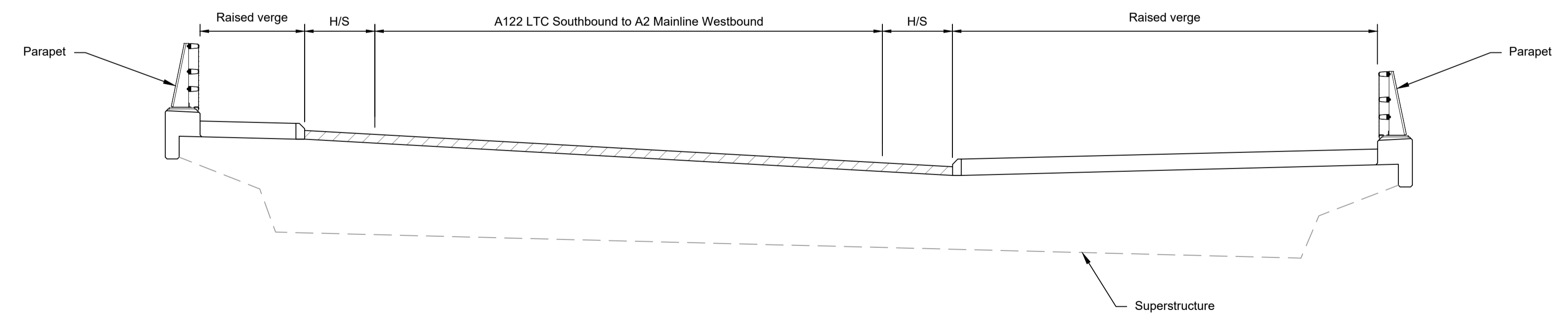
Status	DCO Examination	Original Size	A1	Revision	P02
Application Document Number	TR010032/APP/2.13	Scale	AS SHOWN		
Drawing title	STRUCTURES PLANS 5(2)(o) WORK NO. 21 SHEET 27				
Drawing Number	HE540039-CJV-BOP-SZZ_ST000000_-DR-CB-10057				



PLAN 1:1000



ELEVATION 1:1000

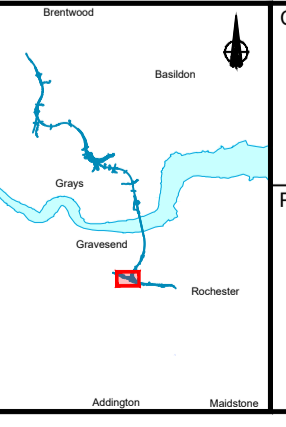
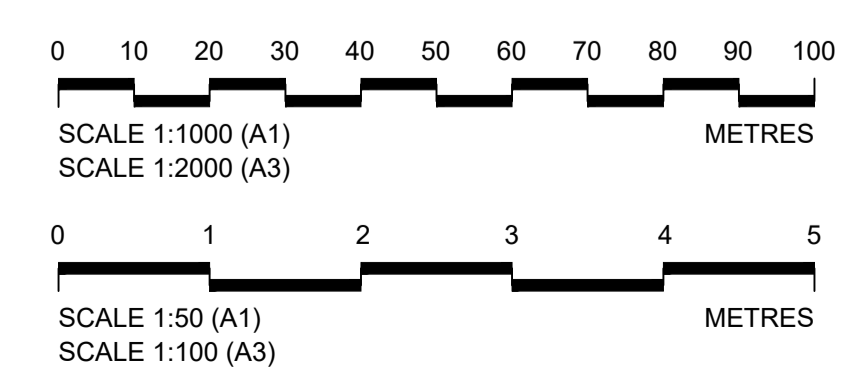


TYPICAL SECTION 1:50

LEGEND	
	EMBANKMENT/CUTTING
	WEST ABUTMENT
	PIERS
	EAST ABUTMENT
	HARDSTRIP
	FINISHED ROAD LEVEL

Rev	Status	Rev. Date	Purpose of revision	Drawn	Check'd	Apprv'd
P01	S8	19/10/2022	DCO Application	PG1	BB	ASB
P02	S8	11/12/2023	Deadline 9	GP	RO	ASB

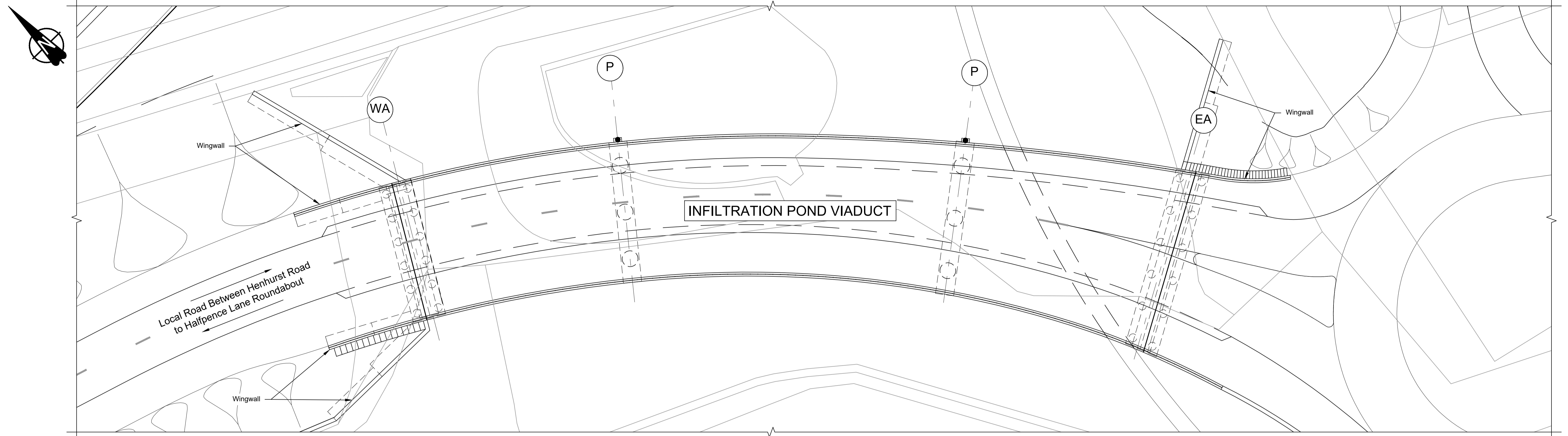
- NOTES:
- The design and location of the structure is shown here for illustrative purposes only and will be subject to detailed design development in accordance with the provisions of the Development Consent Order (TR010032/APP/2.1).
 - For Environmental details refer to the Environmental Masterplan (TR010032/APP/6.2 Fig. 2.4) and Environmental Constraints Plan (TR010032/APP/6.2 Fig. 2.3) and associated drawings and documents. Drawings show engineering earthworks only. Landscaping earthworks are shown in General Arrangements Plans (TR010032/APP/2.5).
 - All dimensions in millimetres unless noted otherwise.
 - All levels are in metres and relate to Ordnance datum unless stated otherwise.
 - Works numbers are described in Schedule 1 (Authorised Development) of the Development Consent Order (TR010032/APP/2.1).
 - The Highways design is shown in the Engineering Section and Drawings (TR010032/APP/2.9).
 - Full length of piles not shown.



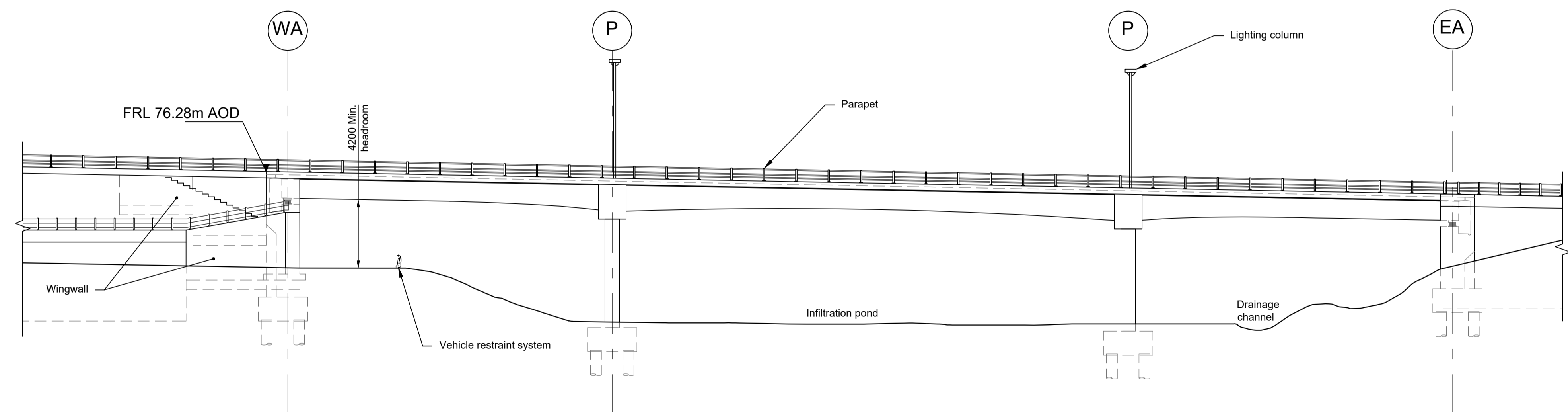
Client: **national highways**

Project: **LOWER THAMES CROSSING**

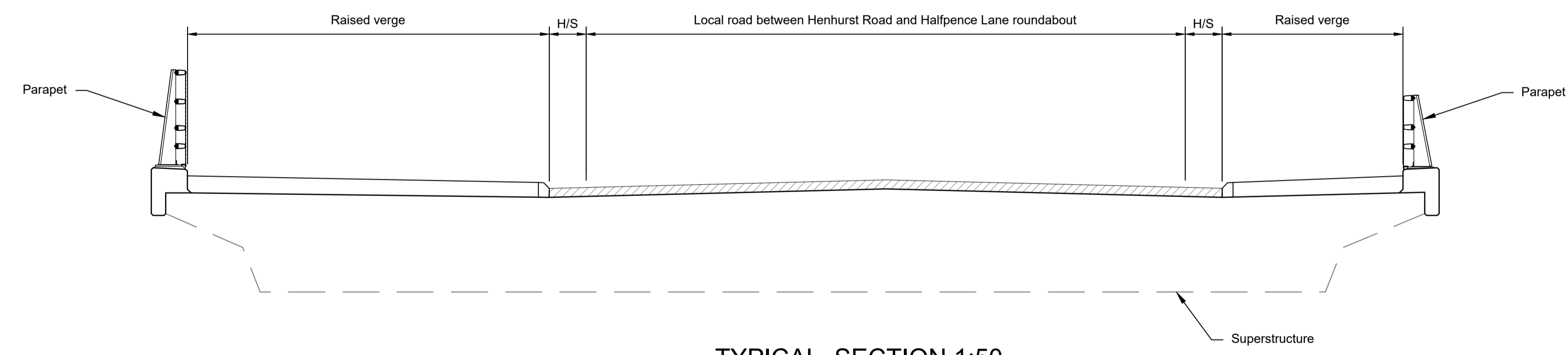
Status: DCO Examination	Original Size: A1	Revision: P02
Application Document Number: TR010032/APP/2.13	Scale: AS SHOWN	
Drawing title: STRUCTURES PLANS 5(2)(o) WORK NO. 2G SHEET 28		
Drawing Number: HE540039-CJV-BOP-SZZ_ST000000 -DR-CB-10058		



PLAN 1:250



ELEVATION 1:250

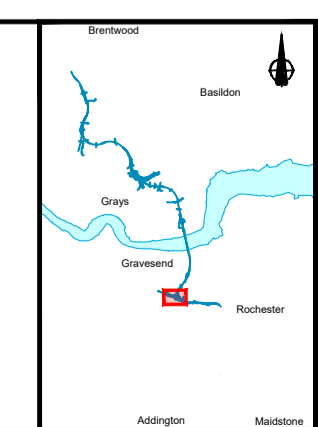
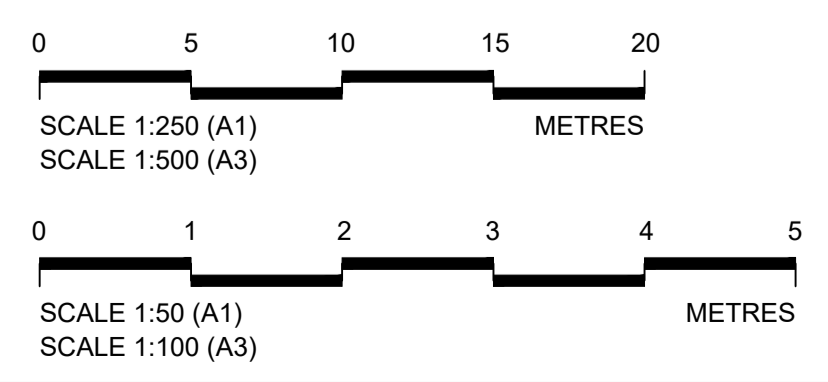


TYPICAL SECTION 1:50

LEGEND	
	EMBANKMENT/CUTTING
	WEST ABUTMENT
	PIERS
	EAST ABUTMENT
	HARDSTRIP
	FINISHED ROAD LEVEL

Contains Ordnance Survey data. © Crown copyright and database rights 2023. Ordnance Survey 100020649					
Rev	Status	Rev. Date	Purpose of revision	Drawn	Check'd
P01	SB	19/10/2022	DCO Application	PG1	BB ASB
P02	SB	11/12/2023	Deadline 9	GP	RO ASB

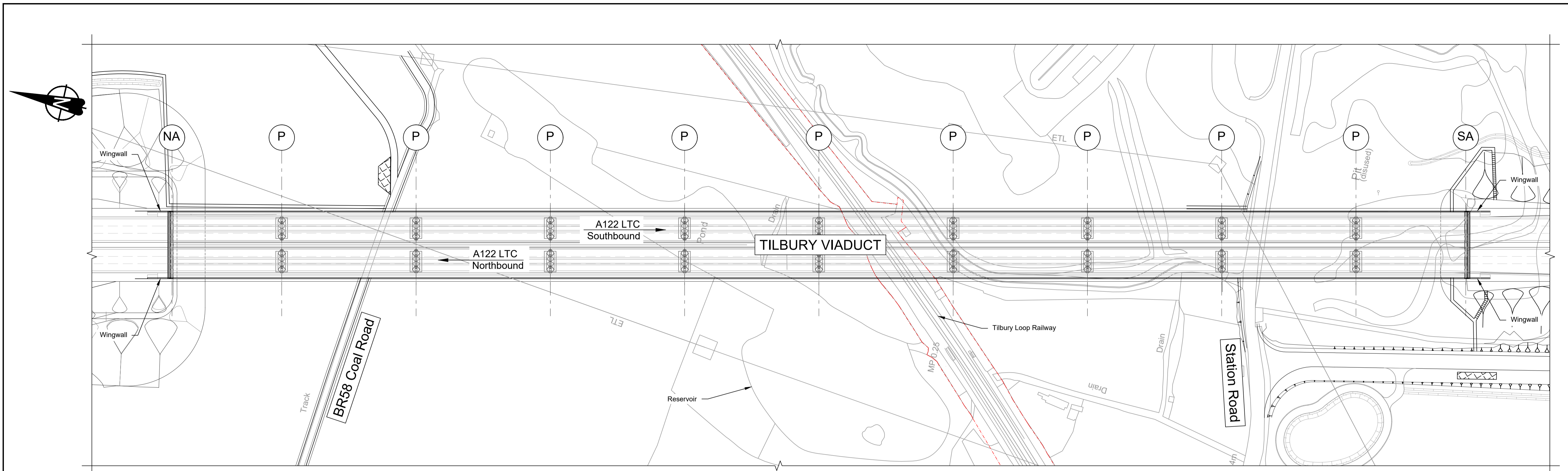
- NOTES:
- The design and location of the structure is shown here for illustrative purposes only and will be subject to detailed design development in accordance with the provisions of the Development Consent Order (TR010032/APP/3.1).
 - For Environmental details refer to the Environmental Masterplan (TR010032/APP/6.2 Fig. 2.4) and Environmental Constraints Plan (TR010032/APP/6.2 Fig. 2.3) and associated drawings and documents. Drawings show engineering earthworks only. Landscaping earthworks are shown in General Arrangements Plans (TR010032/APP/2.5).
 - All dimensions in millimetres unless noted otherwise.
 - All levels are in metres and relate to Ordnance datum unless stated otherwise.
 - Works numbers are described in Schedule 1 (Authorised Development) of the Development Consent Order (TR010032/APP/3.1).
 - The Highways design is shown in the Engineering Section and Drawings (TR010032/APP/2.9).
 - Full length of piles not shown.



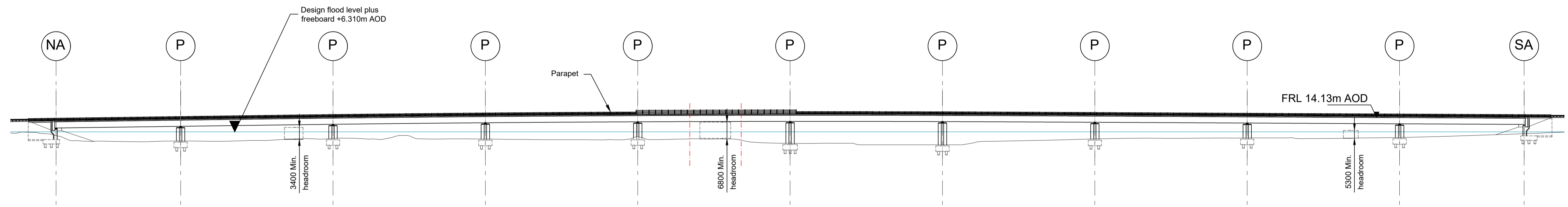
Client: **national highways**

Project: **LOWER THAMES CROSSING**

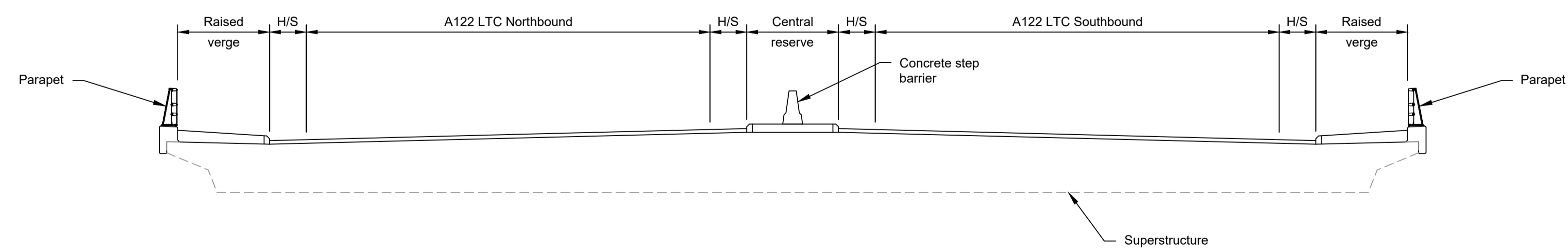
Status	DCO Examination	Original Size	Revision
Application Document Number	TR010032/APP/2.13	A1	P02
Drawing title	STRUCTURES PLANS 5(2)(o) WORK NO. 2E SHEET 29		
Drawing Number	HE540039-CJV-BOP-SZZ_ST000000_-DR-CB-10059		



PLAN 1:1000



ELEVATION 1:1000

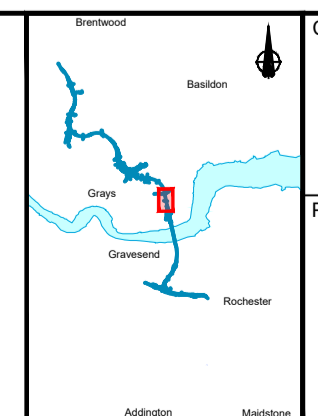
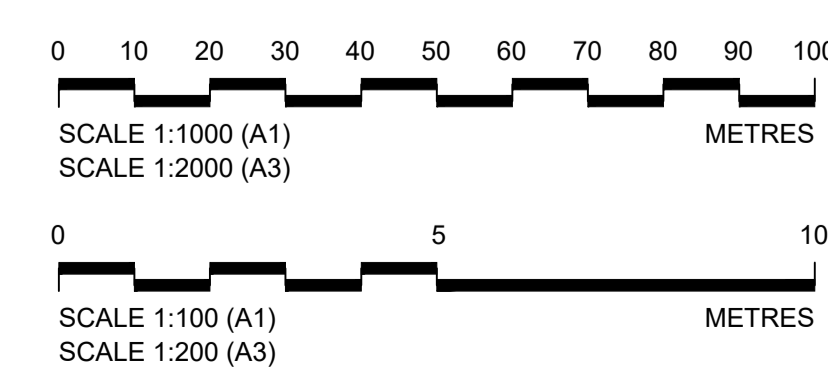


TYPICAL SECTION 1:100

LEGEND	
	EMBANKMENT/CUTTING
	NORTH ABUTMENT
	PIERS
	SOUTH ABUTMENT
	HARDSTRIP
	FINISHED ROAD LEVEL
	NETWORK RAIL LAND BOUNDARY
	DESIGN FLOOD LEVEL

Rev	Status	Rev. Date	Purpose of revision	Drawn	Chkd	Apprv'd
P01	S8	19/10/2022	DCO Application	PG1	BB	ASB
P02	S8	11/12/2023	Deadline 9	GP	RO	ASB

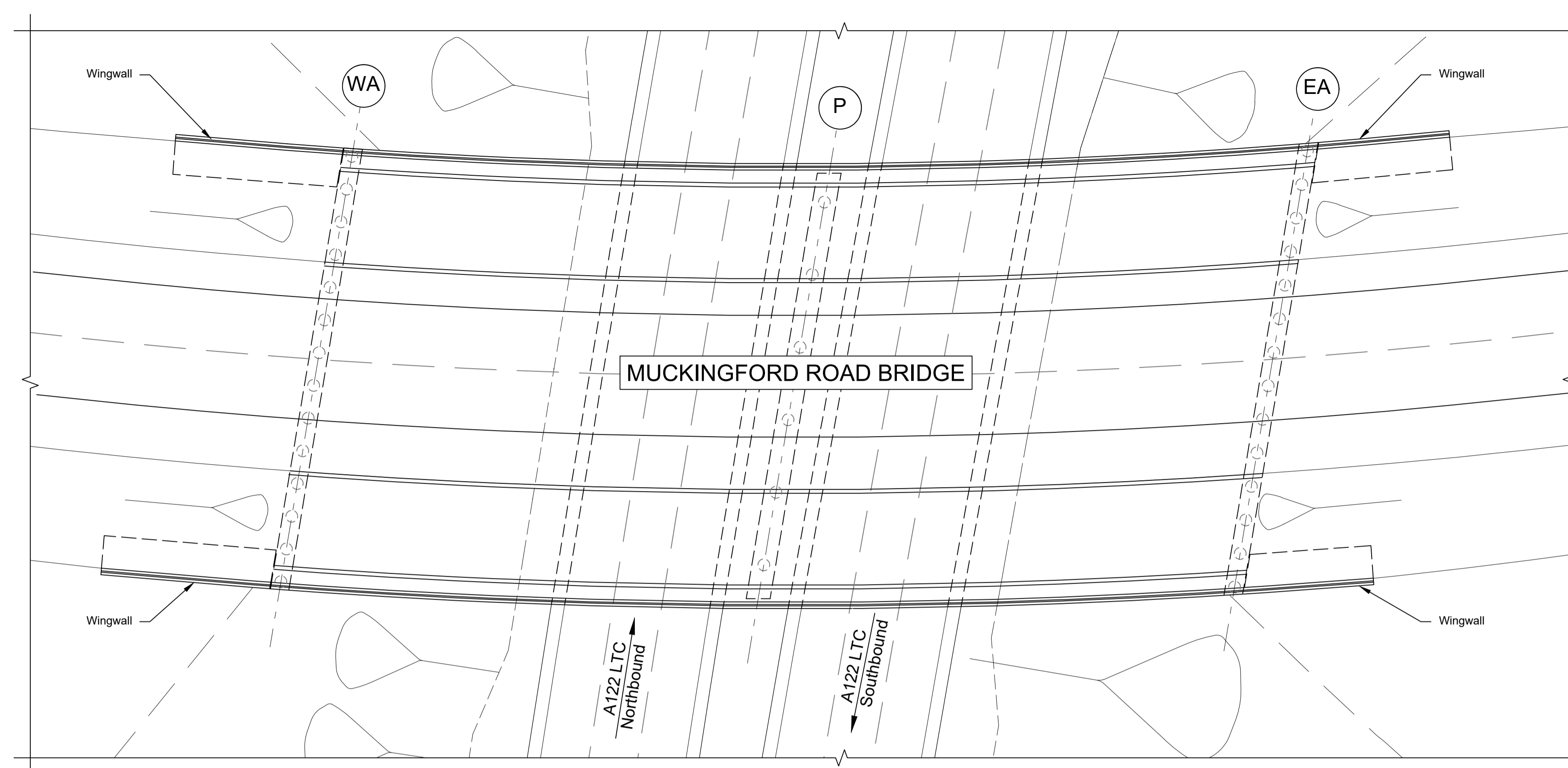

- NOTES:
- The design and location of the structure is shown here for illustrative purposes only and will be subject to detailed design development in accordance with the provisions of the Development Consent Order (TR010032/APP/2.1).
 - For Environmental details refer to the Environmental Masterplan (TR010032/APP/6.2 Fig. 2.4) and Environmental Constraints Plan (TR010032/APP/6.2 Fig. 2.3) and associated drawings and documents. Drawings show engineering earthworks only. Landscaping earthworks are shown in General Arrangements Plans (TR010032/APP/2.5).
 - All dimensions in millimetres unless noted otherwise.
 - All levels are in metres and relate to Ordnance datum unless stated otherwise.
 - Works numbers are described in Schedule 1 (Authorised Development) of the Development Consent Order (TR010032/APP/2.1).
 - The Highways design is shown in the Engineering Section and Drawings (TR010032/APP/2.9).
 - Full length of piles not shown.



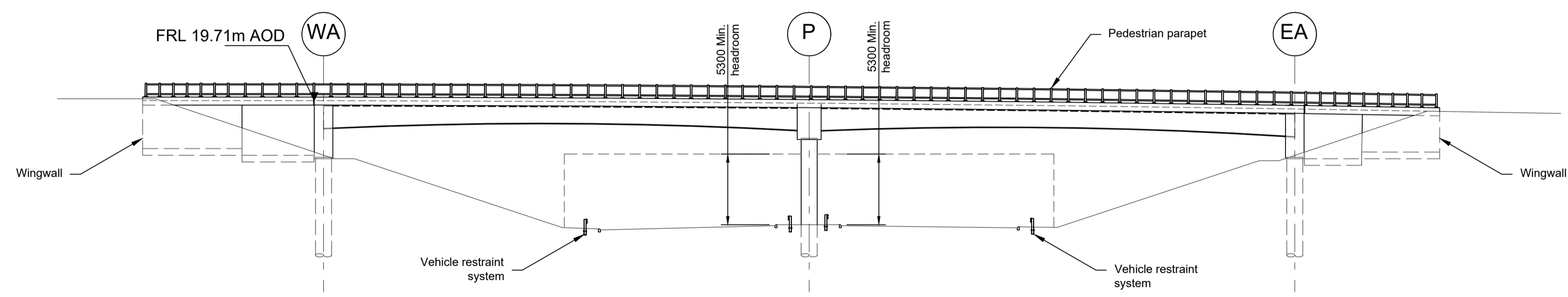
Client: national highways

Project: LOWER THAMES CROSSING

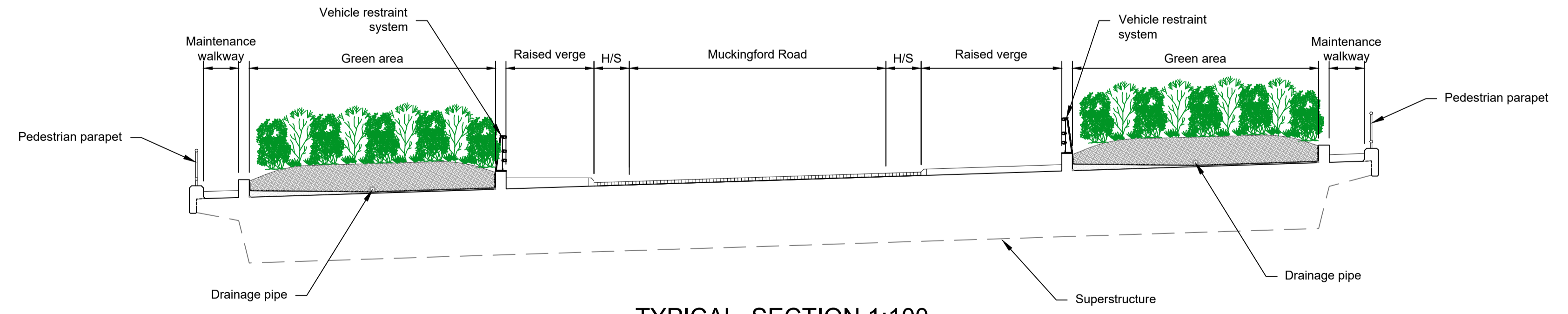
Status	DCO Examination	Original Size	Revision
Application Document Number	TR010032/APP/2.13	A1	P02
Scale	AS SHOWN		
Drawing title	STRUCTURES PLANS 5(2)(o) WORK NO. 5C SHEET 30		
Drawing Number	HE540039-CJV-BOP-SZZ_ST000000_-DR-CB-10060		



PLAN 1:250



ELEVATION 1:250

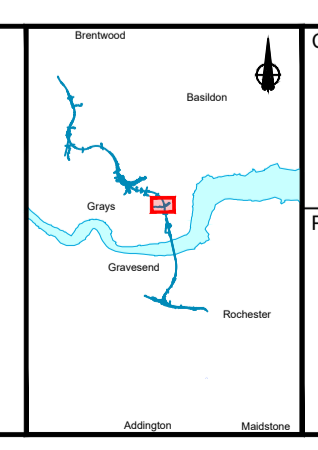
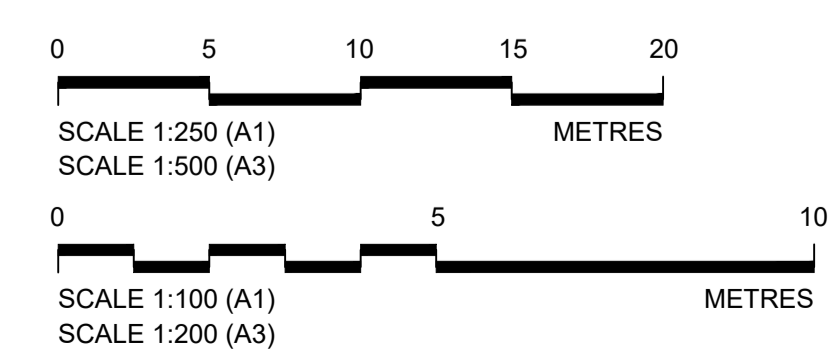


TYPICAL SECTION 1:100

LEGEND	
	EMBANKMENT/CUTTING
	WEST ABUTMENT
	PIERS
	EAST ABUTMENT
	HARDSTRIP
	FINISHED ROAD LEVEL

Rev	Status	Rev. Date	Purpose of revision	Drawn	Chck'd	Apprv'd
P01	S8	19/10/2022	DCO Application	PG1	BB	ASB
P02	S8	11/12/2023	Deadline 9	GP	RO	ASB

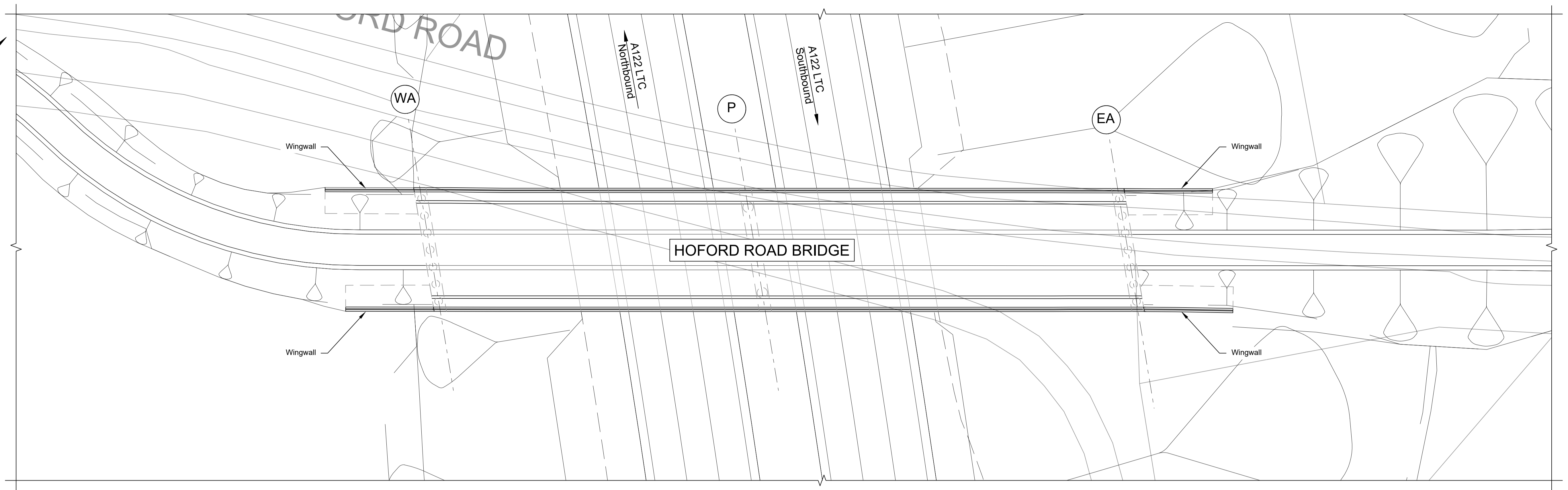

- NOTES:
- The design and location of the structure is shown here for illustrative purposes only and will be subject to detailed design development in accordance with the provisions of the Development Consent Order (TR010032/APP/2.1).
 - For Environmental details refer to the Environmental Masterplan (TR010032/APP/6.2 Fig. 2.4) and Environmental Constraints Plan (TR010032/APP/6.2 Fig. 2.3) and associated drawings and documents.
 - Drawings show engineering earthworks only. Landscaping earthworks are shown in General Arrangements Plans (TR010032/APP/2.5).
 - All dimensions in millimetres unless noted otherwise.
 - All levels are in metres and relate to Ordnance datum unless stated otherwise.
 - Works numbers are described in Schedule 1 (Authorised Development) of the Development Consent Order (TR010032/APP/3.1).
 - The Highways design is shown in the Engineering Section and Drawings (TR010032/APP/2.9).
 - Full length of piles not shown.



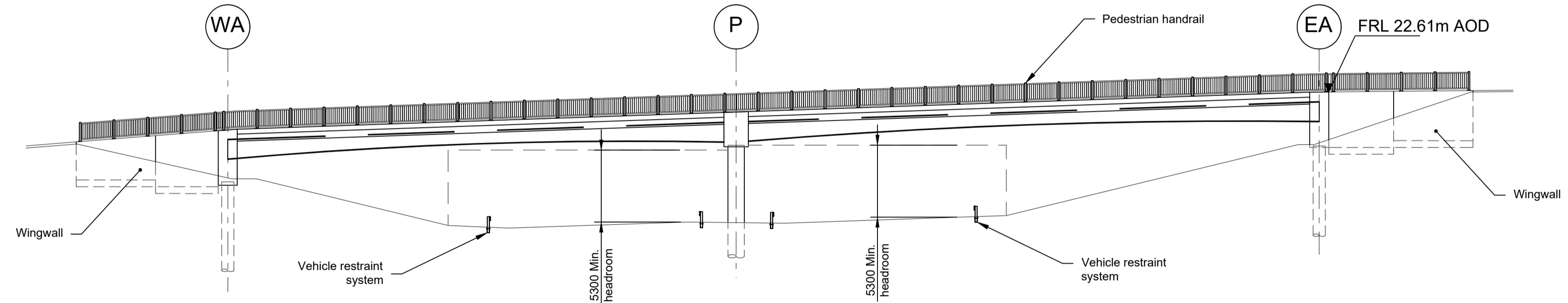
Client: **national highways**

Project: **LOWER THAMES CROSSING**

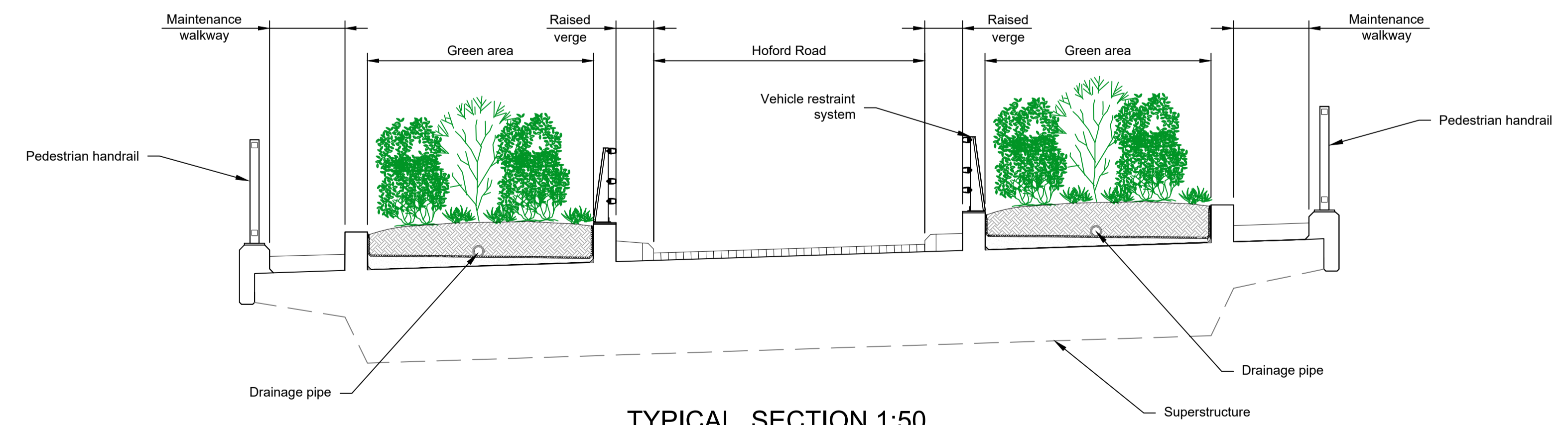
Status	DCO Examination	Original Size	A1	Revision	P02
Application Document Number	TR010032/APP/2.13	Scale	AS SHOWN		
Drawing title	STRUCTURES PLANS 5(2)(o)				
	WORK NO. 6B				
	SHEET 31				
Drawing Number	HE540039-CJV-BOP-SZZ_ST000000_-DR-CB-10061				



PLAN 1:250



ELEVATION 1:250

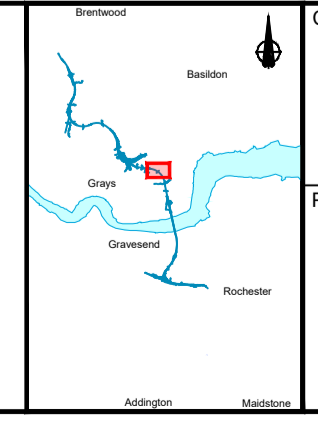
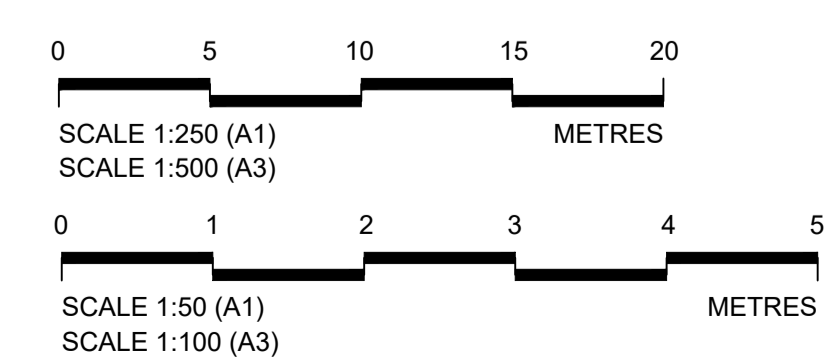


TYPICAL SECTION 1:50

LEGEND	
	EMBANKMENT/CUTTING
	WEST ABUTMENT
	PIERS
	EAST ABUTMENT
	HARDSTRIP
	FINISHED ROAD LEVEL

Contains Ordnance Survey data. © Crown copyright and database rights 2023. Ordnance Survey 100030649						
P01	S8	19/10/2022	DCO Application	PG1	BB	ASB
P02	S8	11/12/2023	Deadline 9	GP	RO	ASB
Rev	Status	Rev. Date	Purpose of revision	Drawn	Chkd	Apprv'd

- NOTES:
- The design and location of the structure is shown here for illustrative purposes only and will be subject to detailed design development in accordance with the provisions of the Development Consent Order (TR010032/APP/2.1).
 - For Environmental details refer to the Environmental Masterplan (TR010032/APP/6.2 Fig. 2.4) and Environmental Constraints Plan (TR010032/APP/6.2 Fig. 2.3) and associated drawings and documents. Drawings show engineering earthworks only. Landscaping earthworks are shown in General Arrangements Plans (TR010032/APP/2.5).
 - All dimensions in millimetres unless noted otherwise.
 - All levels are in metres and relate to Ordnance datum unless stated otherwise.
 - Works numbers are described in Schedule 1 (Authorised Development) of the Development Consent Order (TR010032/APP/2.1).
 - The Highways design is shown in the Engineering Section and Drawings (TR010032/APP/2.9).
 - Full length of piles not shown.

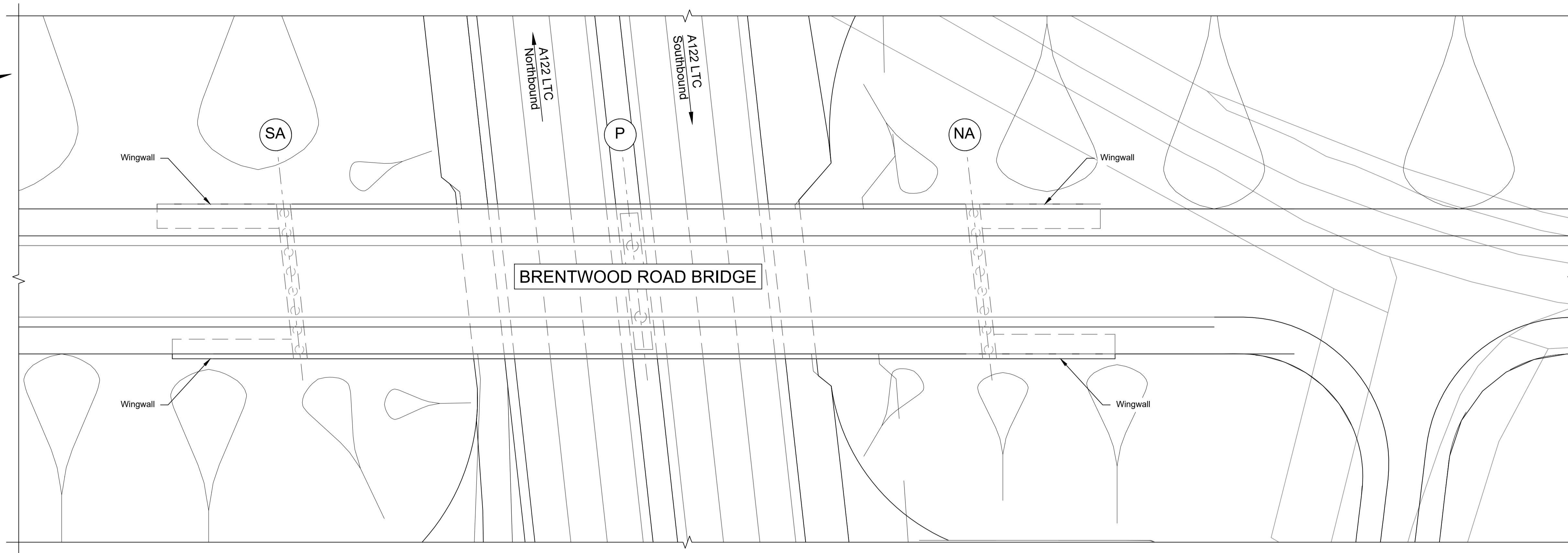


Client

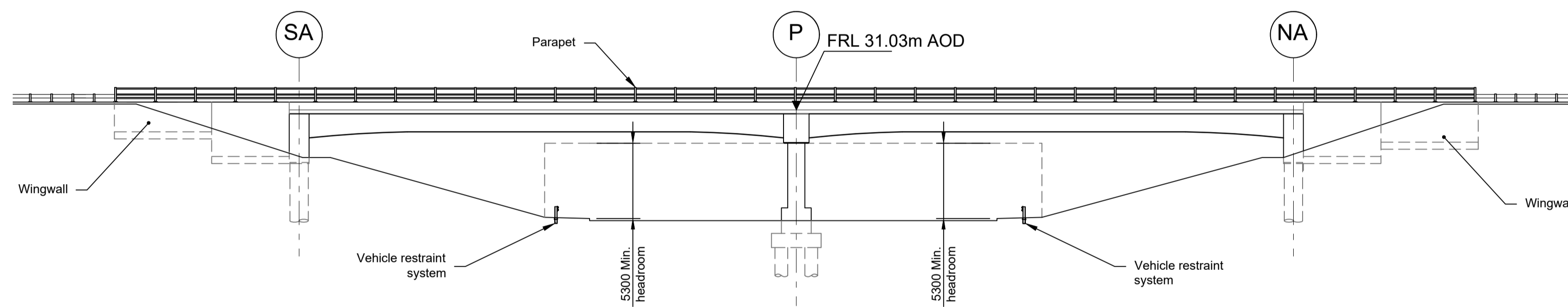
Project

LOWER THAMES CROSSING

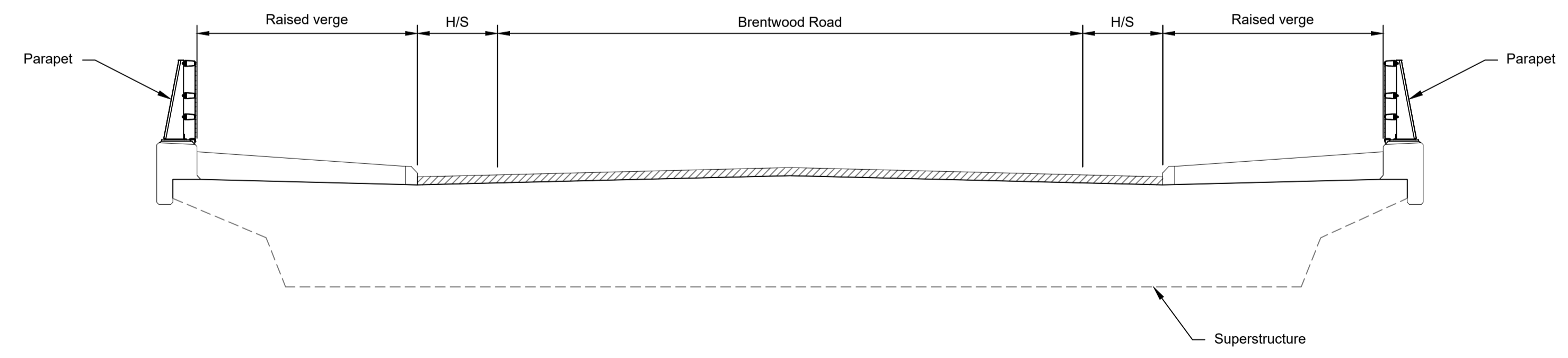
Status	DCO Examination	Original Size	A1	Revision	P02
Application Document Number	TR010032/APP/2.13	Scale	AS SHOWN		
Drawing title	STRUCTURES PLANS 5(2)(o)				
	WORK NO. 6C				
	SHEET 32				
Drawing Number	HE540039-CJV-BOP-SZZ_ST000000_-DR-CB-10062				



PLAN 1:250



ELEVATION 1:250

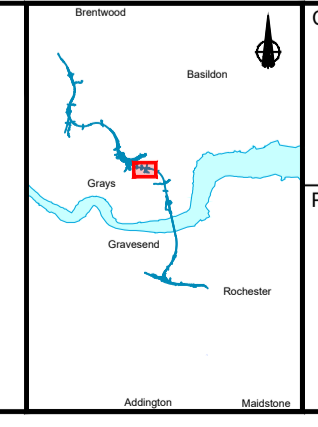
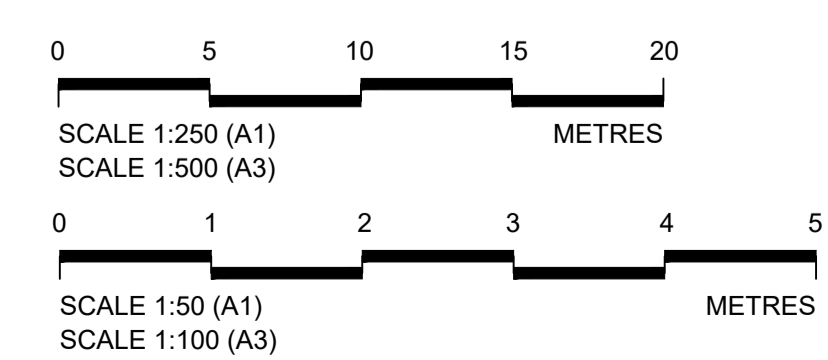


TYPICAL SECTION 1:50

LEGEND	
	EMBANKMENT/CUTTING
	SOUTH ABUTMENT
	PIERS
	NORTH ABUTMENT
H/S	HARDSTRIP
FRL	FINISHED ROAD LEVEL

Rev	Status	Rev. Date	Purpose of revision	Drawn	Chkd	Apprv'd
P01	S8	19/10/2022	DCO Application	PG1	BB	ASB
P02	S8	11/12/2023	Deadline 9	GP	RO	ASB

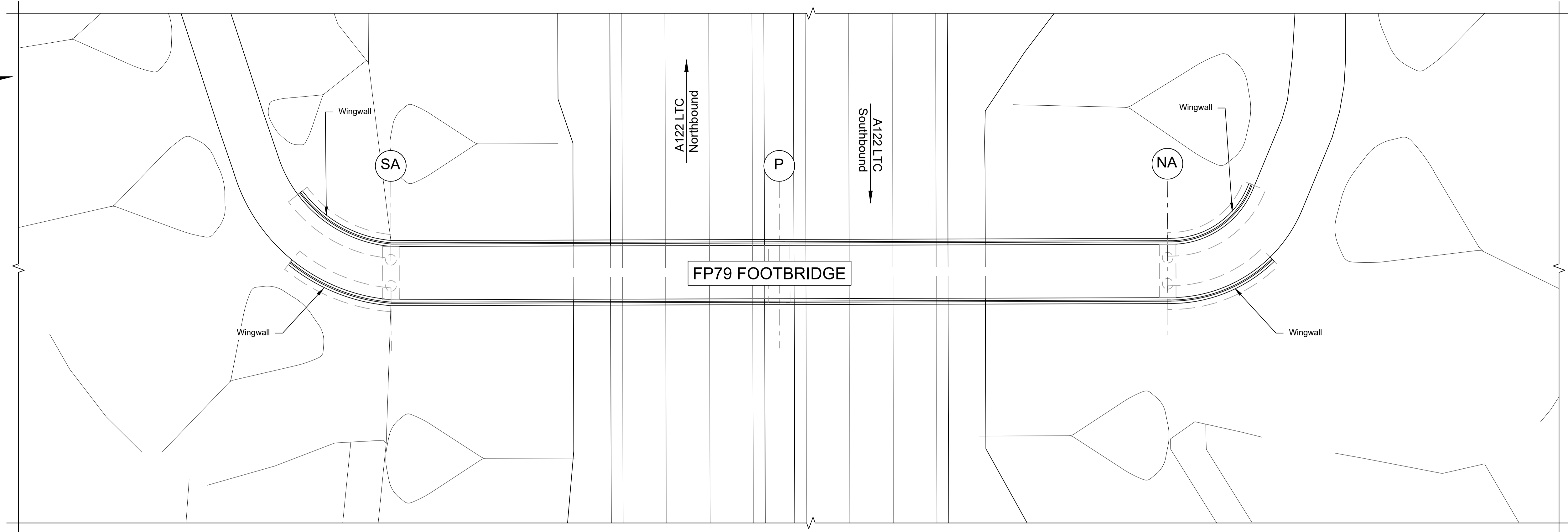
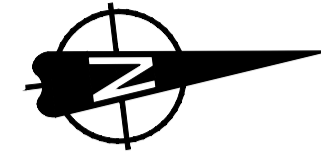
- NOTES:
- The design and location of the structure is shown here for illustrative purposes only and will be subject to detailed design development in accordance with the provisions of the Development Consent Order (TR010032/APP/2.1).
 - For Environmental details refer to the Environmental Masterplan (TR010032/APP/6.2 Fig. 2.4) and Environmental Constraints Plan (TR010032/APP/6.2 Fig. 2.3) and associated drawings and documents. Drawings show engineering earthworks only. Landscaping earthworks are shown in General Arrangements Plans (TR010032/APP/2.5).
 - All dimensions in millimetres unless noted otherwise.
 - All levels are in metres and relate to Ordnance datum unless stated otherwise.
 - Works numbers are described in Schedule 1 (Authorised Development) of the Development Consent Order (TR010032/APP/2.1).
 - The Highways design is shown in the Engineering Section and Drawings (TR010032/APP/2.9).
 - Full length of piles not shown.



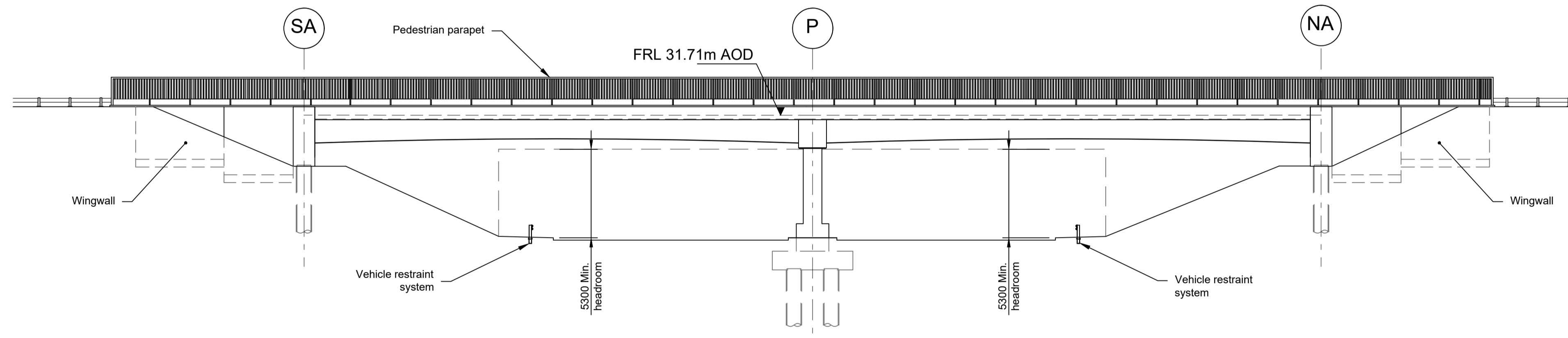
Client: **national highways**

Project: **LOWER THAMES CROSSING**

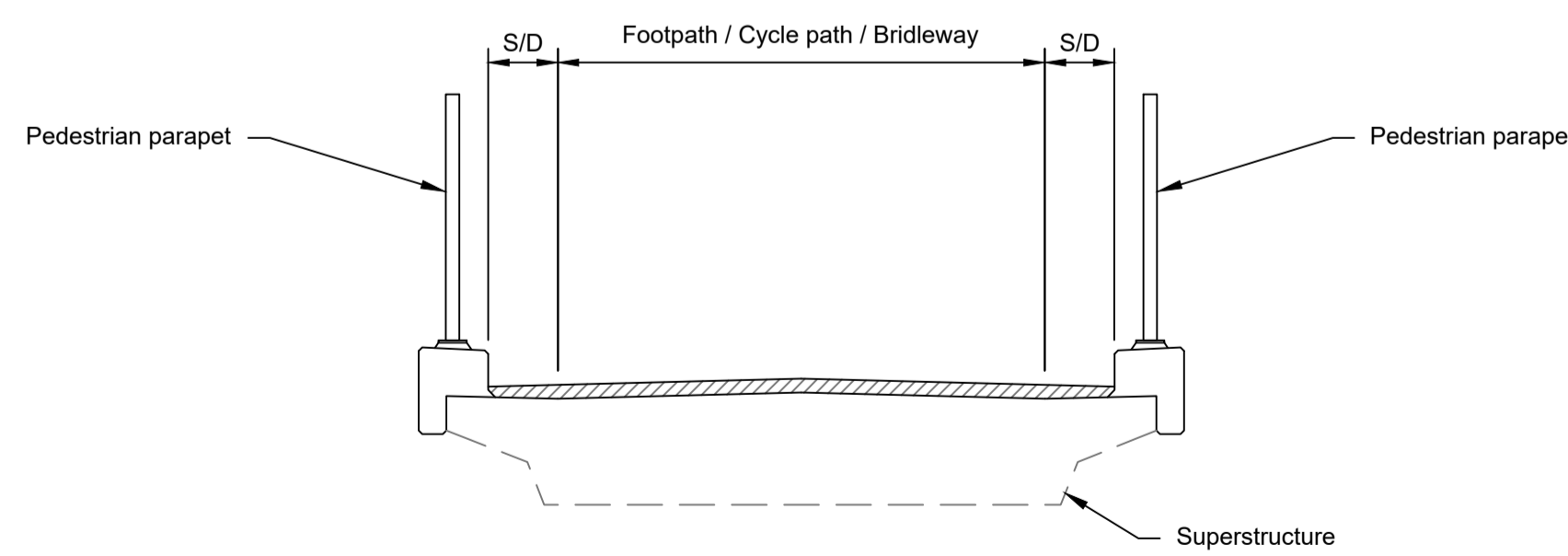
Status	DCO Examination	Original Size	A1	Revision	P02
Application Document Number	TR010032/APP/2.13	Scale	AS SHOWN		
Drawing title	STRUCTURES PLANS 5(2)(o)				
	WORK NO. 6D				
	SHEET 33				
Drawing Number	HE540039-CJV-BOP-SZZ_ST000000_-DR-CB-10063				



PLAN 1:200



ELEVATION 1:200

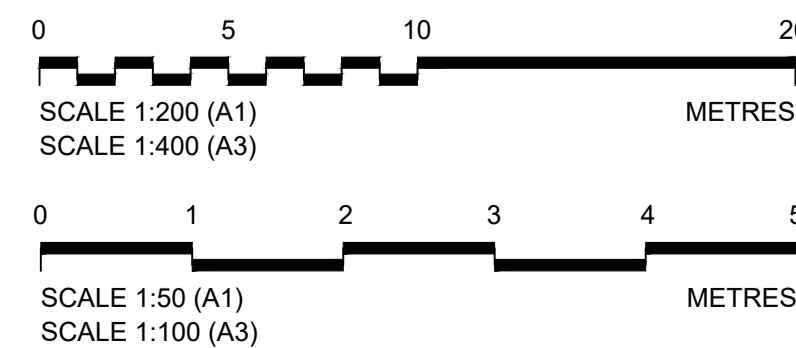


TYPICAL SECTION 1:50

LEGEND	
	EMBANKMENT/CUTTING
	SOUTH ABUTMENT
	PIERS
	NORTH ABUTMENT
S/D	SHY DISTANCE
FRL	FINISHED ROAD LEVEL

Contains Ordnance Survey data. © Crown copyright and database rights 2023. Ordnance Survey 100030649									
Rev	Status	Rev. Date	Purpose of revision	Drawn	Chck'd	Apprv'd			
P01	S8	19/10/2022	DCO Application	PG1	BB	ASB			
P02	S8	11/12/2023	Deadline 9	GP	RO	ASB			

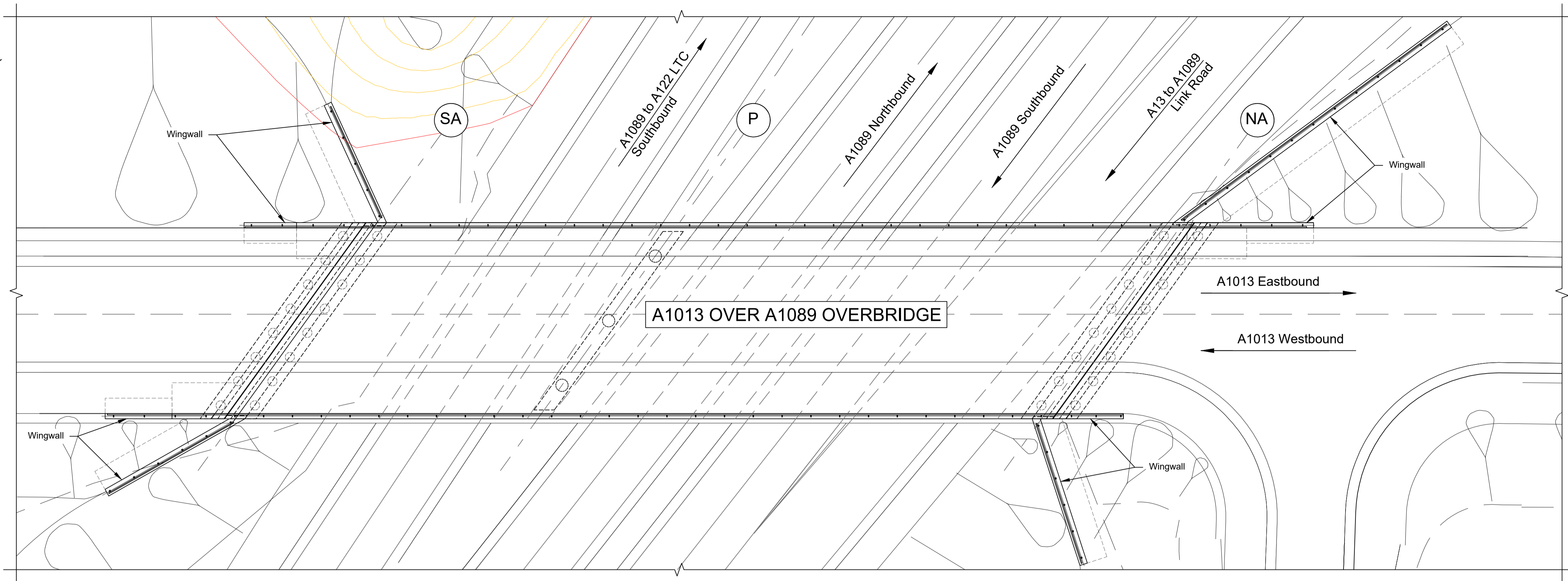

- NOTES:
- The design and location of the structure is shown here for illustrative purposes only and will be subject to detailed design development in accordance with the provisions of the Development Consent Order (TR010032/APP/2.1).
 - For Environmental details refer to the Environmental Masterplan (TR010032/APP/6.2 Fig. 2.4) and Environmental Constraints Plan (TR010032/APP/6.2 Fig. 2.3) and associated drawings and documents.
 - Drawings show engineering earthworks only. Landscaping earthworks are shown in General Arrangements Plans (TR010032/APP/2.5).
 - All dimensions in millimetres unless noted otherwise.
 - All levels are in metres and relate to Ordnance datum unless stated otherwise.
 - Works numbers are described in Schedule 1 (Authorised Development) of the Development Consent Order (TR010032/APP/2.1).
 - The Highways design is shown in the Engineering Section and Drawings (TR010032/APP/2.9).
 - Full length of piles not shown.



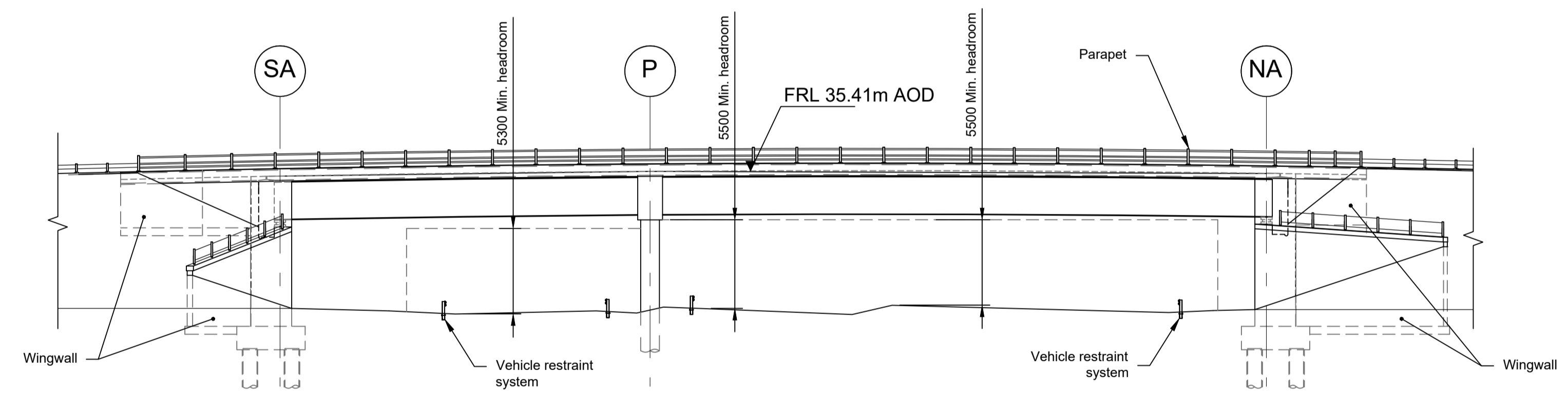
Client: **national highways**

Project: **LOWER THAMES CROSSING**

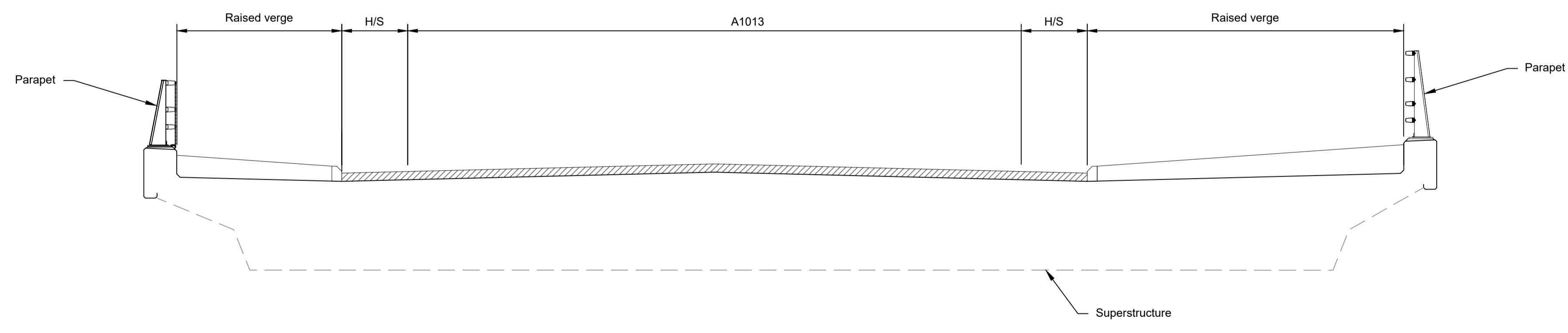
Status	DCO Examination	Original Size	A1	Revision	P02
Application Document Number	TR010032/APP/2.13	Scale	AS SHOWN		
Drawing title	STRUCTURES PLANS 5(2)(o)				
	WORK NO. 7B				
	SHEET 34				
Drawing Number	HE540039-CJV-BOP-SZZ_ST000000_-DR-CB-10064				



PLAN 1:250



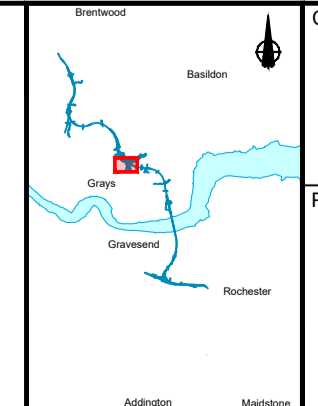
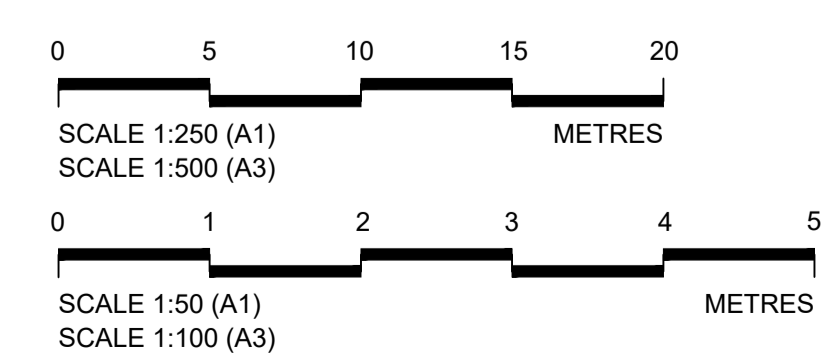
ELEVATION 1:250



TYPICAL SECTION 1:50

LEGEND	
	EMBANKMENT/CUTTING
	NORTH ABUTMENT
	PIERS
	SOUTH ABUTMENT
	HARDSTRIP
	FINISHED ROAD LEVEL

- NOTES:
- The design and location of the structure is shown here for illustrative purposes only and will be subject to detailed design development in accordance with the provisions of the Development Consent Order (TR010032/APP/2.1).
 - For Environmental details refer to the Environmental Masterplan (TR010032/APP/6.2 Fig. 2.4) and Environmental Constraints Plan (TR010032/APP/6.2 Fig. 2.3) and associated drawings and documents. Drawings show engineering earthworks only. Landscaping earthworks are shown in General Arrangements Plans (TR010032/APP/2.5).
 - All dimensions in millimetres unless noted otherwise.
 - All levels are in metres and relate to Ordnance datum unless stated otherwise.
 - Works numbers are described in Schedule 1 (Authorised Development) of the Development Consent Order (TR010032/APP/2.1).
 - The Highways design is shown in the Engineering Section and Drawings (TR010032/APP/2.9).
 - Full length of piles not shown.

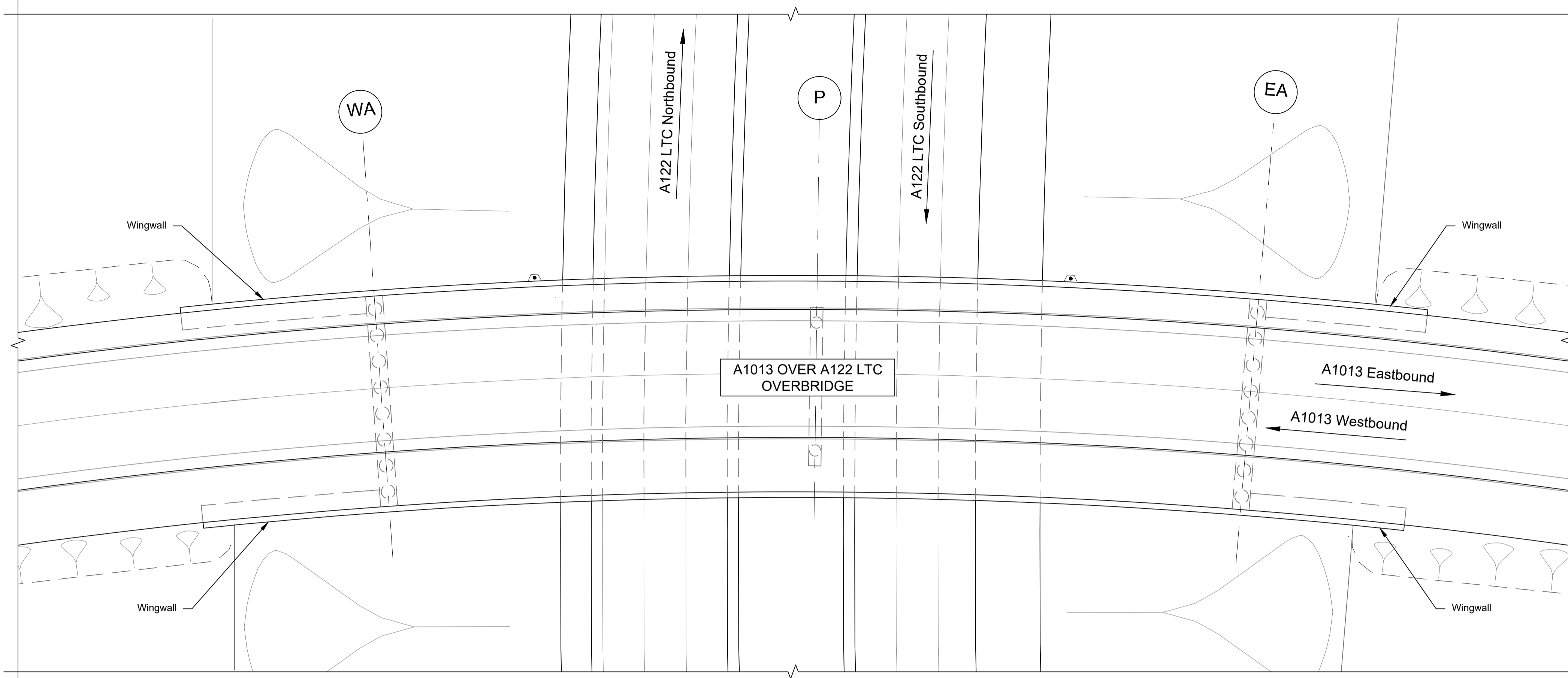



Client: **national highways**

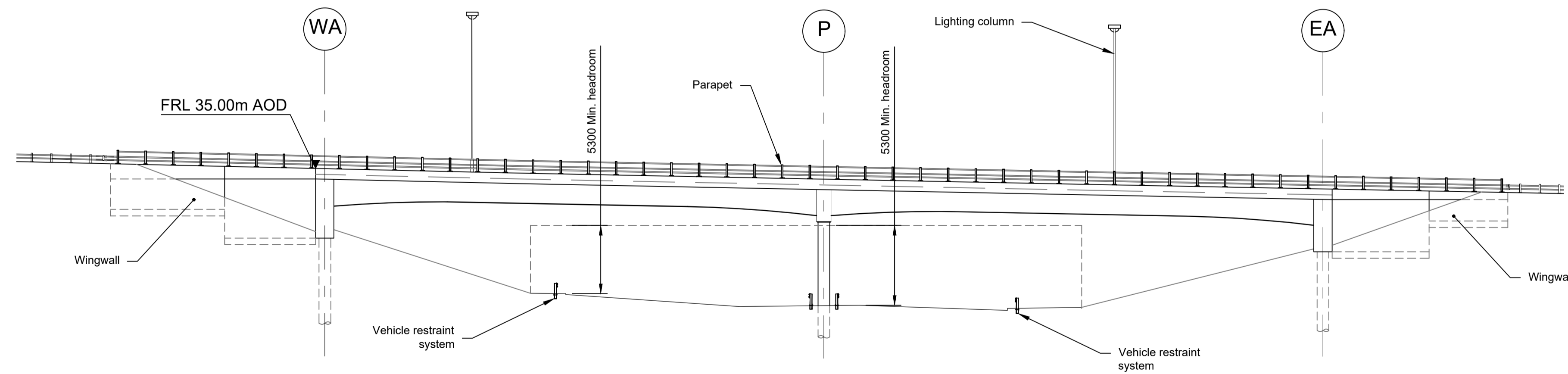
Project: **LOWER THAMES CROSSING**

Status	DCO Examination	Original Size	A1	Revision	P02
Application Document Number	TR010032/APP/2.13	Scale	AS SHOWN		
Drawing title	STRUCTURES PLANS 5(2)(o)				
	WORK NO. 7D				
	SHEET 35				
Drawing Number	HE540039-CJV-BOP-SZZ_ST000000_-DR-CB-10065				

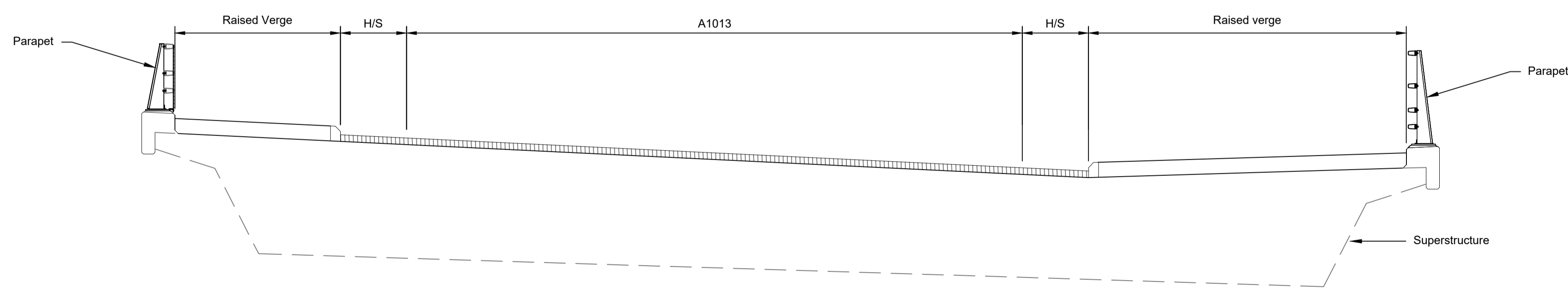
Rev	Status	Rev. Date	Purpose of revision	Drawn	Chck'd	Apprv'd
P01	S8	19/10/2022	DCO Application	PG1	BB	ASB
P02	S8	11/12/2023	Deadline 9	GP	RO	ASB



PLAN 1:250



ELEVATION 1:250

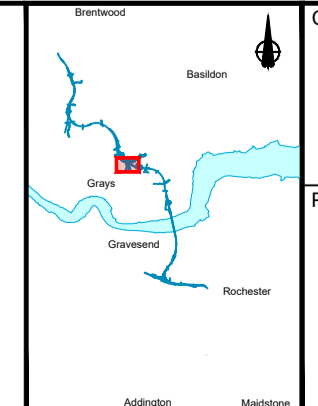
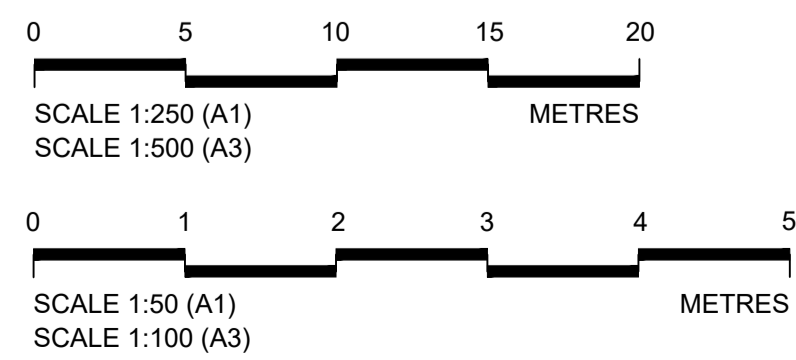


TYPICAL SECTION 1:50

LEGEND	
	EMBANKMENT/CUTTING
	EAST ABUTMENT
	WEST ABUTMENT
	PIER
H/S	HARD STRIP
FRL	FINISHED FLOOR LEVEL

Rev	Status	Rev. Date	Purpose of revision	Drawn	Chck'd	Apprv'd
P01	S8	19/10/2022	DCO Application	PG1	BB	ASB
P02	S8	18/07/2023	Deadline 1	GP	BB	ASB
P03	S8	11/12/2023	Deadline 9	GP	RO	ASB

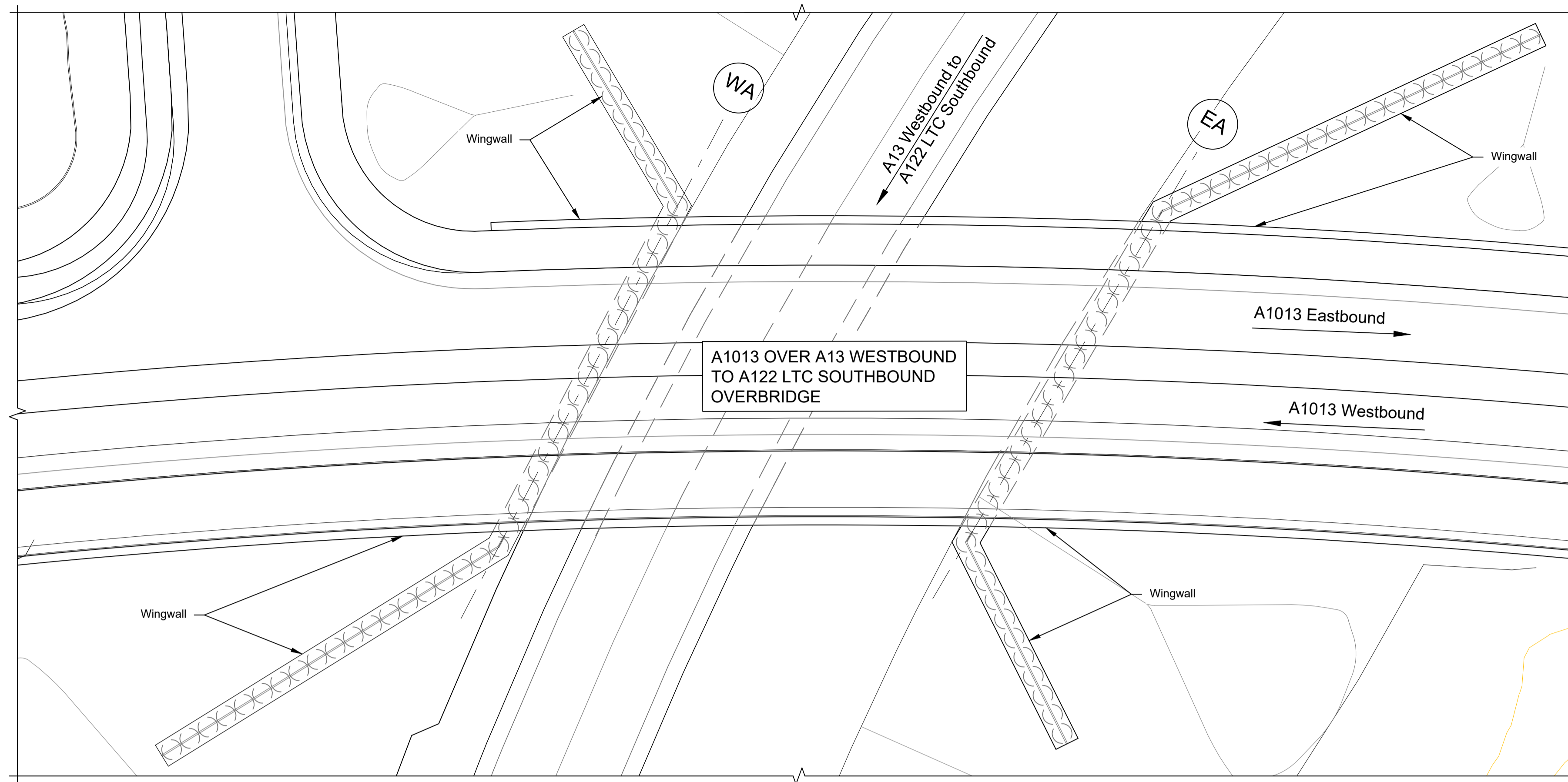

- NOTES:
- The design and location of the structure is shown here for illustrative purposes only and will be subject to detailed design development in accordance with the provisions of the Development Consent Order (TR010032/APP/2.1).
 - For Environmental details refer to the Environmental Masterplan (TR010032/APP/6.2 Fig. 2.4) and Environmental Constraints Plan (TR010032/APP/6.2 Fig. 2.3) and associated drawings and documents.
 - Drawings show engineering earthworks only. Landscaping earthworks are shown in General Arrangements Plans (TR010032/APP/2.5).
 - All dimensions in millimetres unless noted otherwise.
 - All levels are in metres and relate to Ordnance datum unless stated otherwise.
 - Works numbers are described in Schedule 1 (Authorised Development) of the Development Consent Order (TR010032/APP/2.1).
 - The Highways design is shown in the Engineering Section and Drawings (TR010032/APP/2.9).
 - Full length of piles not shown.



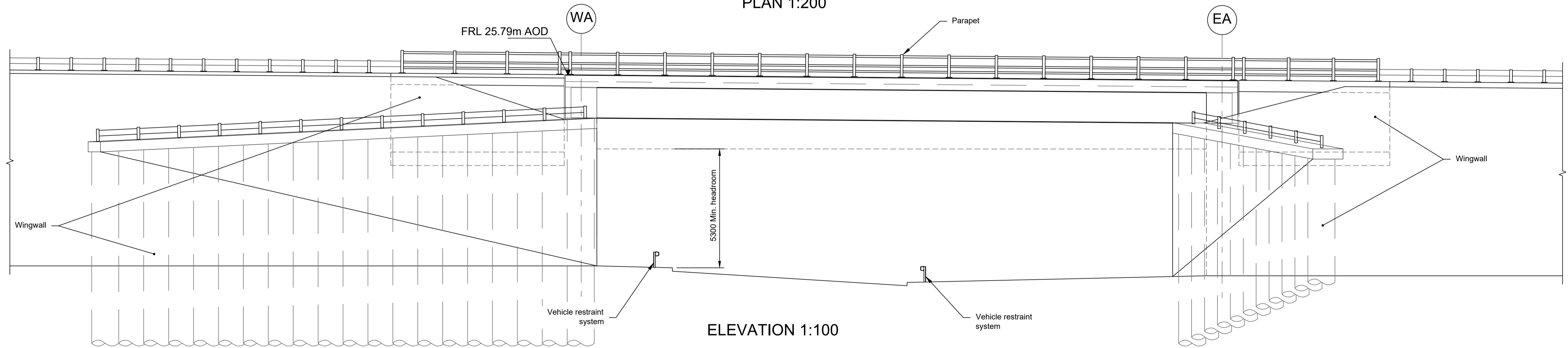
Client: **national highways**

Project: **LOWER THAMES CROSSING**

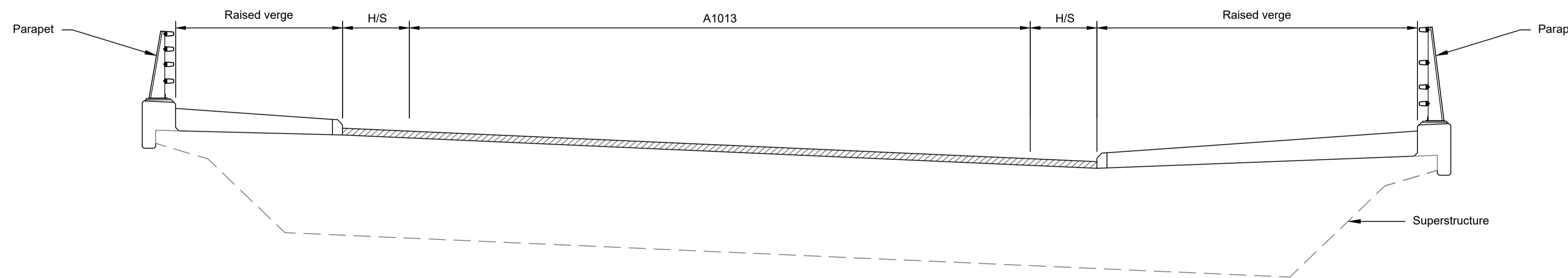
Status	DCO Examination	Original Size	A1	Revision	P03
Application Document Number	TR010032/APP/2.13	Scale	AS SHOWN		
Drawing title	STRUCTURES PLANS 5(2)(o)				
	WORK NO. 7D				
	SHEET 36				
Drawing Number	HE540039-CJV-BOP-SZZ_ST000000_-DR-CB-10066				



PLAN 1:200



ELEVATION 1:100

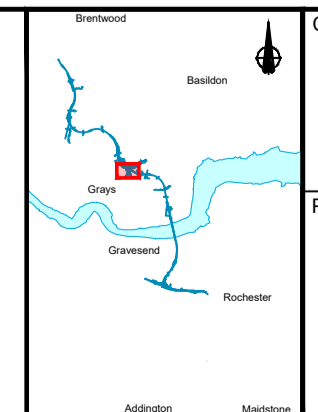
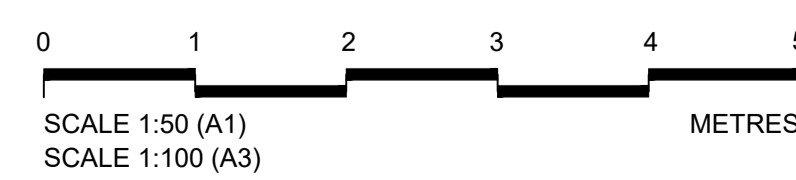
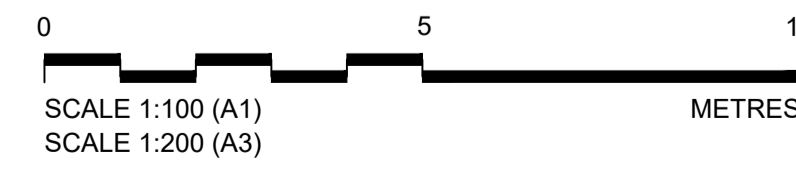
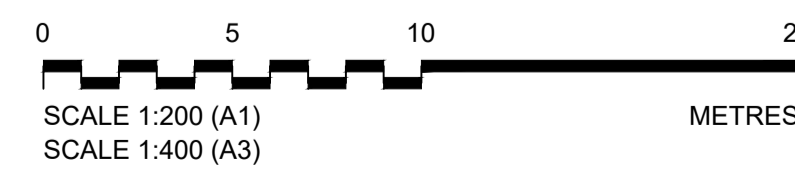


TYPICAL SECTION 1:50

LEGEND	
	EMBANKMENT/CUTTING
	EAST ABUTMENT
	WEST ABUTMENT
	PIER
H/S	HARD STRIP
FRL	FINISHED ROAD LEVEL

Rev	Status	Rev. Date	Purpose of revision	Drawn	Chck'd	Apprv'd
P01	S8	19/10/2022	DCO Application	PG1	BB	ASB
P02	S8	11/12/2023	Deadline 9	GP	RO	ASB

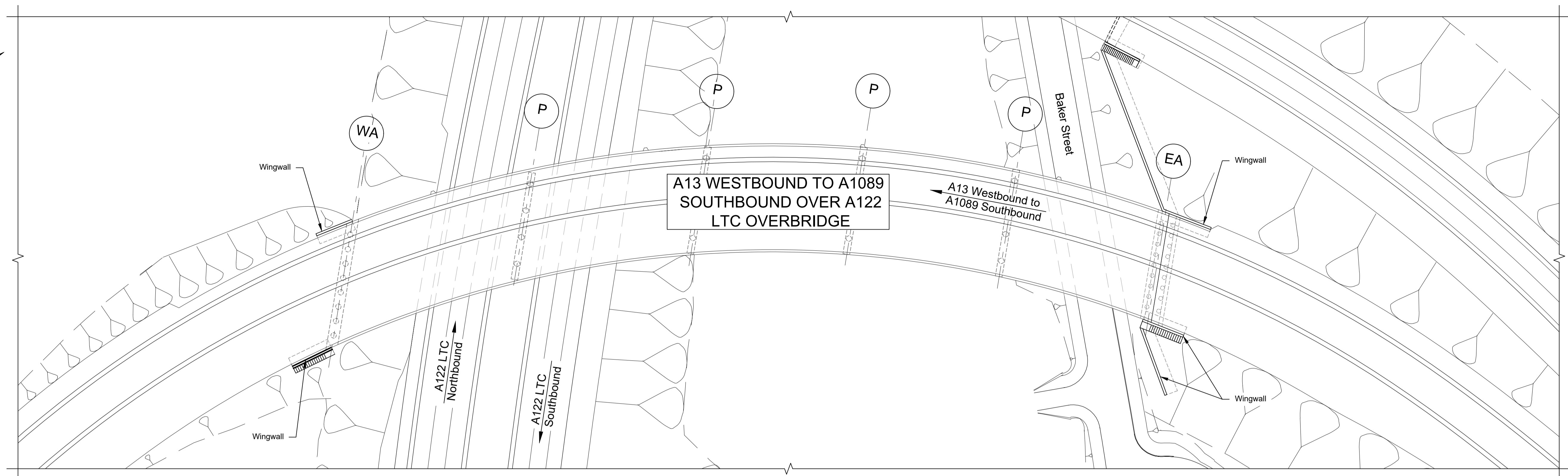

- NOTES:
- The design and location of the structure is shown here for illustrative purposes only and will be subject to detailed design development in accordance with the provisions of the Development Consent Order (TR010032/APP/2.1).
 - For Environmental details refer to the Environmental Masterplan (TR010032/APP/6.2 Fig. 2.4) and Environmental Constraints Plan (TR010032/APP/6.2 Fig. 2.3) and associated drawings and documents.
 - Drawings show engineering earthworks only. Landscaping earthworks are shown in General Arrangements Plans (TR010032/APP/2.5).
 - All dimensions are in millimetres unless noted otherwise.
 - All levels are in metres and relate to Ordnance datum unless stated otherwise.
 - Works numbers are described in Schedule 1 (Authorised Development) of the Development Consent Order (TR010032/APP/2.1).
 - The Highways design is shown in the Engineering Section and Drawings (TR010032/APP/2.9).
 - Full length of piles not shown.



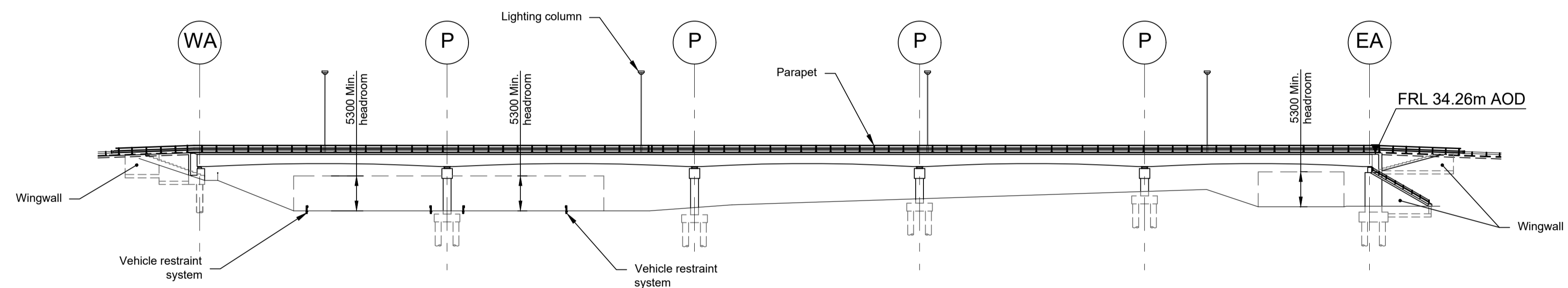
Client
national highways

Project
LOWER THAMES CROSSING

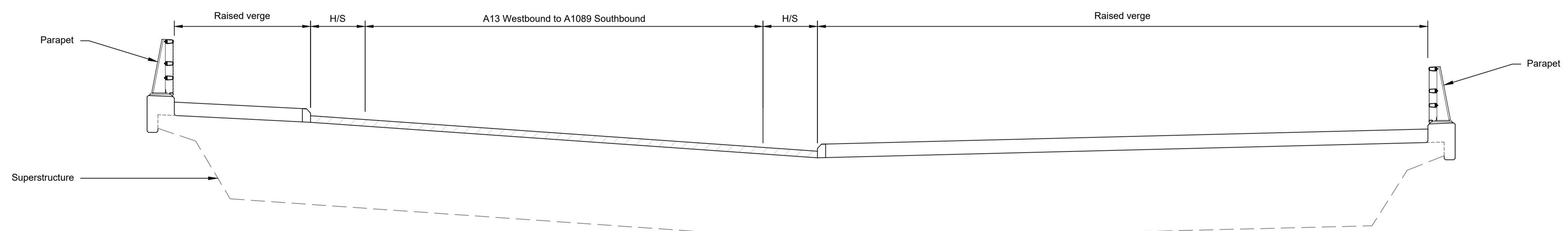
Status	DCO Examination	Original Size	A1	Revision	P02
Application Document Number	TR010032/APP/2.13	Scale	AS SHOWN		
Drawing title	STRUCTURES PLANS 5(2)(o) WORK NO. 7D SHEET 37				
Drawing Number	HE540039-CJV-BOP-SZZ_ST000000_-DR-CB-10067				



PLAN 1:500



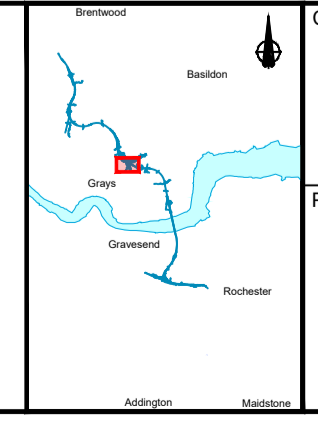
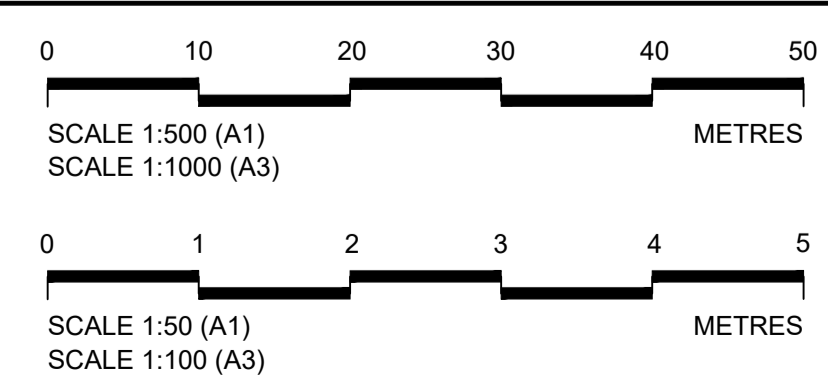
ELEVATION 1:500



TYPICAL SECTION 1:50

LEGEND	
	EMBANKMENT/CUTTING
	WEST ABUTMENT
	PIER
	EAST ABUTMENT
H/S	HARD STRIP
FRL	FINISHED GROUND LEVEL

- NOTES:
- The design and location of the structure is shown here for illustrative purposes only and will be subject to detailed design development in accordance with the provisions of the Development Consent Order (TR010032/APP/2.1).
 - For Environmental details refer to the Environmental Masterplan (TR010032/APP/6.2 Fig. 2.4) and Environmental Constraints Plan (TR010032/APP/6.2 Fig. 2.3) and associated drawings and documents.
 - Drawings show engineering earthworks only. Landscaping earthworks are shown in General Arrangements Plans (TR010032/APP/2.5).
 - All dimensions in millimetres unless noted otherwise.
 - All levels are in metres and relate to Ordnance datum unless stated otherwise.
 - Works numbers are described in Schedule 1 (Authorised Development) of the Development Consent Order (TR010032/APP/2.1).
 - The Highways design is shown in the Engineering Section and Drawings (TR010032/APP/2.9).
 - Full length of piles not shown.

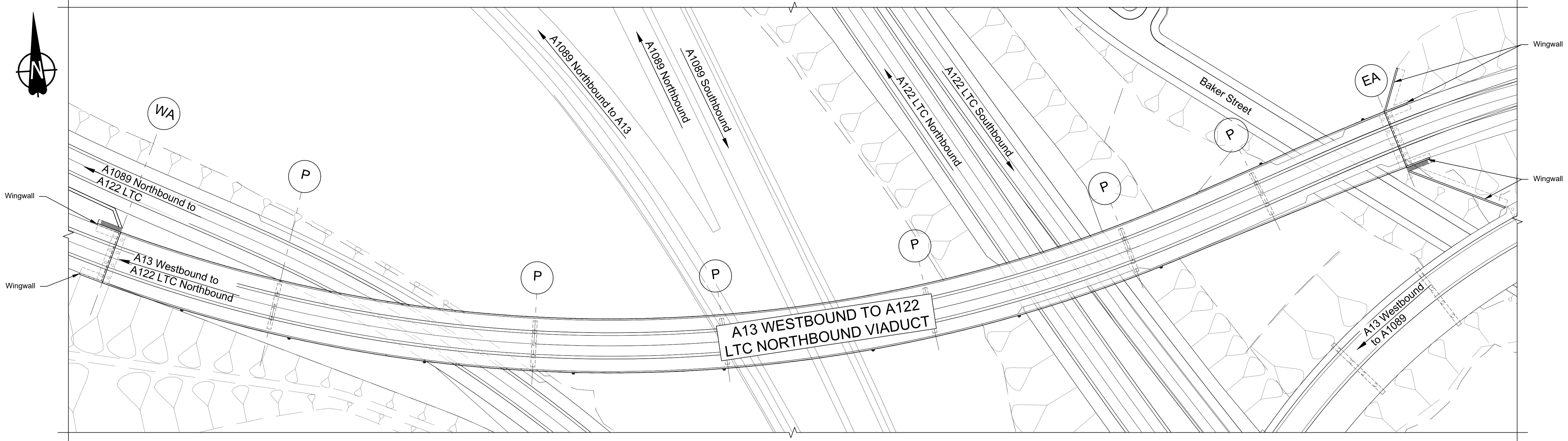


Client: national highways

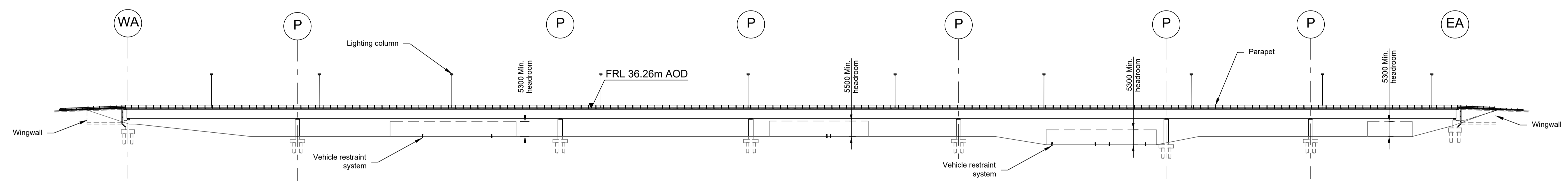
Project: LOWER THAMES CROSSING

Status	DCO Examination	Original Size	A1	Revision	P02
Application Document Number	TR010032/APP/2.13	Scale	AS SHOWN		
Drawing title	STRUCTURES PLANS 5(2)(o) WORK NO. 7E SHEET 38				
Drawing Number	HE540039-CJV-BOP-SZZ_ST000000_-DR-CB-10068				

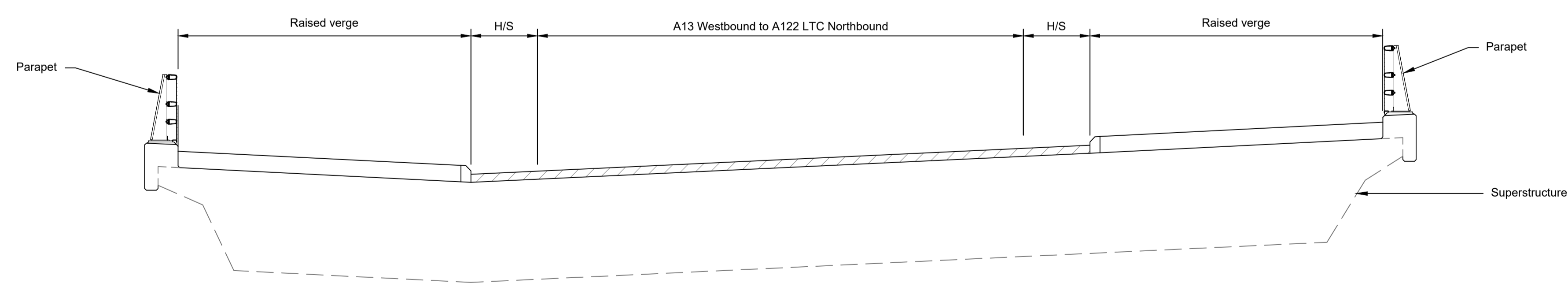
Rev	Status	Rev. Date	Purpose of revision	Drawn	Chkd	Apprv'd
P01	S8	19/10/2022	DCO Application	PG1	BB	ASB
P02	S8	11/12/2023	Deadline 9	GP	RO	ASB



PLAN 1:750



ELEVATION 1:750

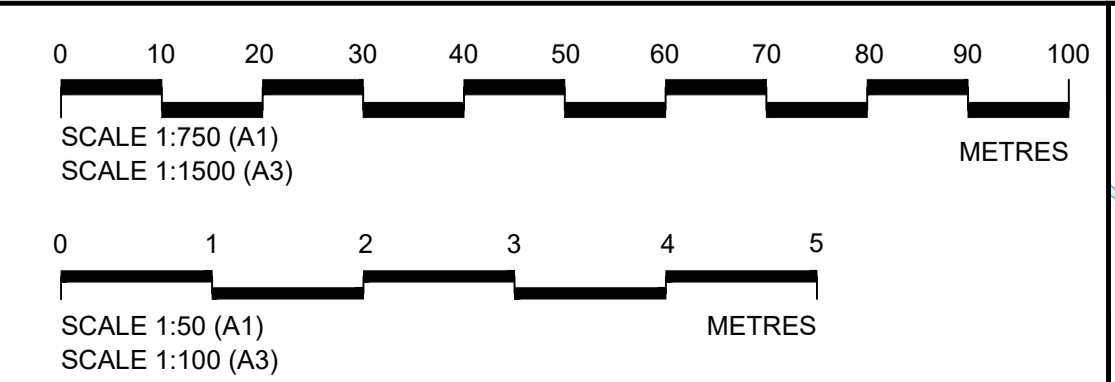


TYPICAL SECTION 1:50

LEGEND	
	EMBANKMENT/CUTTING
	WEST ABUTMENT
	PIER
	EAST ABUTMENT
H/S	HARD STRIP
FRL	FINISHED ROAD LEVEL

Rev	Status	Rev. Date	Purpose of revision	Drawn	Chck'd	Apprv'd
P01	S8	19/10/2022	DCO Application	PG1	BB	ASB
P02	S8	11/12/2023	Deadline 9	GP	RO	ASB

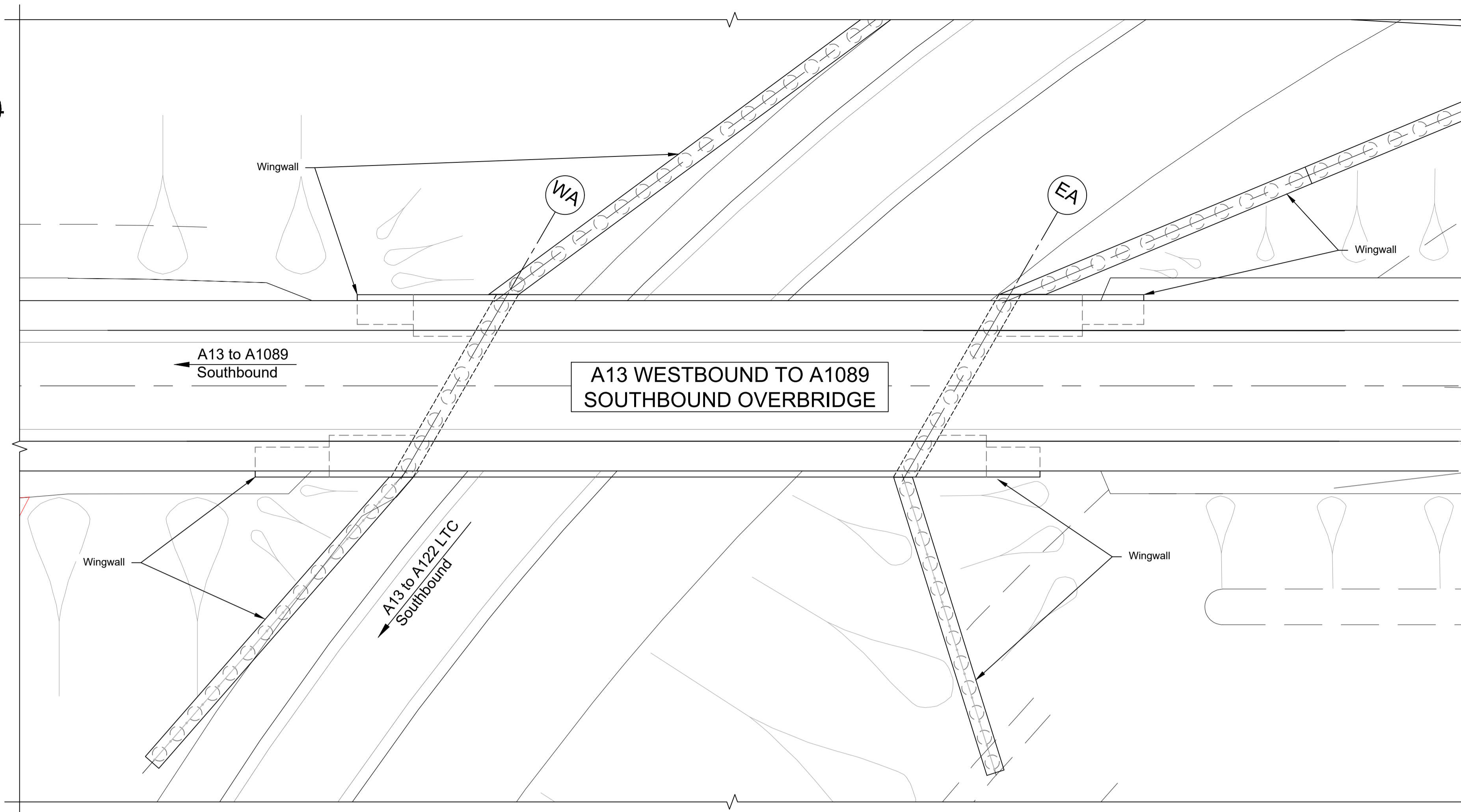
- NOTES:
- The design and location of the structure is shown here for illustrative purposes only and will be subject to detailed design development in accordance with the provisions of the Development Consent Order (TR010032/APP/2.1).
 - For Environmental details refer to the Environmental Masterplan (TR010032/APP/6.2 Fig. 2.4) and Environmental Constraints Plan (TR010032/APP/6.2 Fig. 2.3) and associated drawings and documents.
 - Drawings show engineering earthworks only. Landscaping earthworks are shown in General Arrangements Plans (TR010032/APP/2.5).
 - All dimensions are in millimetres unless noted otherwise.
 - All levels are in metres and relate to Ordnance datum unless stated otherwise.
 - Works numbers are described in Schedule 1 (Authorised Development) of the Development Consent Order (TR010032/APP/2.1).
 - The Highways design is shown in the Engineering Section and Drawings (TR010032/APP/2.9).
 - Full length of piles not shown.



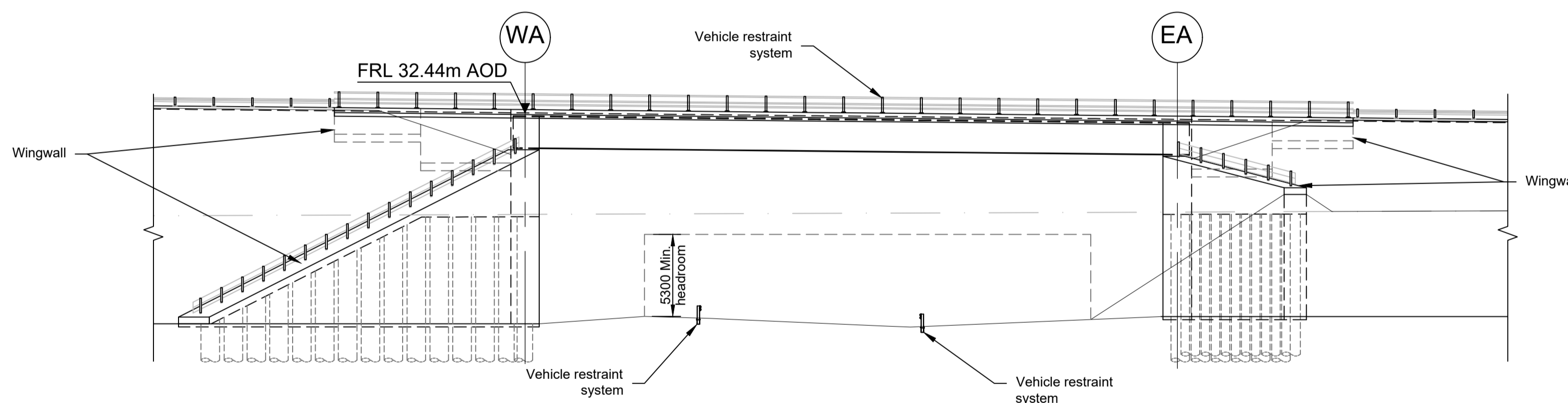
Client: **national highways**

Project: **LOWER THAMES CROSSING**

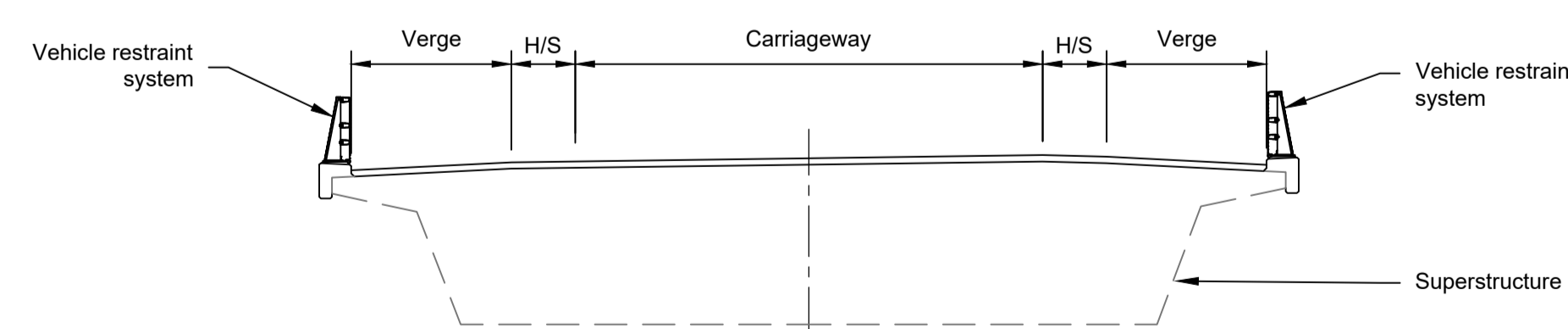
Status: DCO Examination	Original Size: A1	Revision: P02
Application Document Number: TR010032/APP/2.13	Scale: AS SHOWN	
Drawing title: STRUCTURES PLANS 5(2)(o) WORK NO. 7E SHEET 39		
Drawing Number: HE540039-CJV-BOP-SZZ_ST000000 -DR-CB-10069		



PLAN 1:250



ELEVATION 1:250

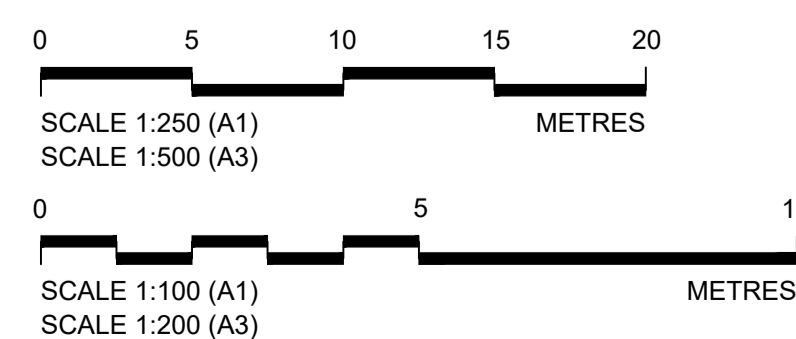


TYPICAL SECTION 1:100

LEGEND	
	EMBANKMENT/CUTTING
	WEST ABUTMENT
	EAST ABUTMENT
H/S	HARDSTRIP
FRL	FINISHED ROAD LEVEL

Rev	Status	Rev. Date	Purpose of revision	Drawn	Chck'd	Apprv'd
P01	S8	19/10/2022	DCO Application	PG1	BB	ASB
P02	S8	18/07/2023	Deadline 1	GP	BB	ASB
P03	S8	11/12/2023	Deadline 9	GP	RO	ASB

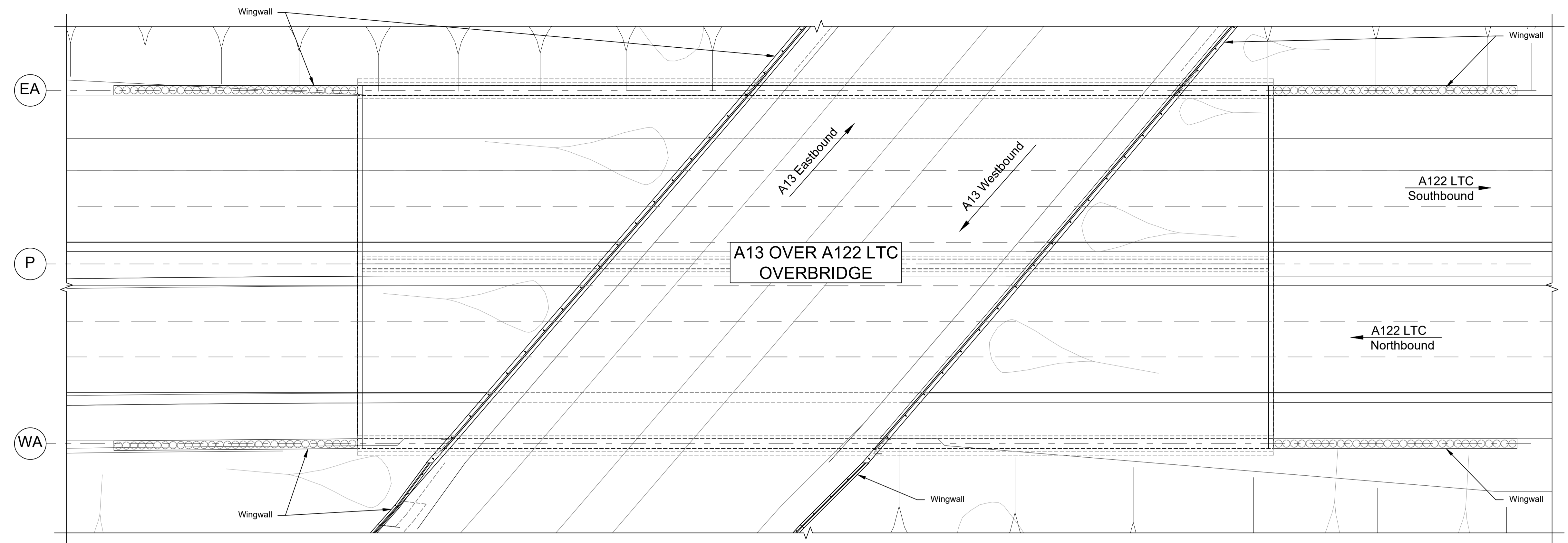
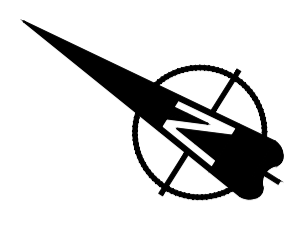
- NOTES:
- The design and location of the structure is shown here for illustrative purposes only and will be subject to detailed design development in accordance with the provisions of the Development Consent Order (TR010032/APP/2.1).
 - For Environmental details refer to the Environmental Masterplan (TR010032/APP/6.2 Fig. 2.4) and Environmental Constraints Plan (TR010032/APP/6.2 Fig. 2.3) and associated drawings and documents.
 - Drawings show engineering earthworks only. Landscaping earthworks are shown in General Arrangements Plans (TR010032/APP/2.5).
 - All dimensions in millimetres unless noted otherwise.
 - All levels are in metres and relate to Ordnance datum unless stated otherwise.
 - Works numbers are described in Schedule 1 (Authorised Development) of the Development Consent Order (TR010032/APP/2.1).
 - The Highways design is shown in the Engineering Section and Drawings (TR010032/APP/2.9).
 - Full length of piles not shown.



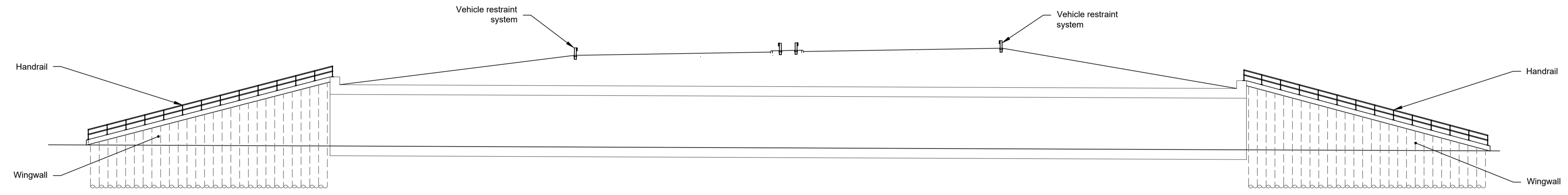
Client: national highways

Project: LOWER THAMES CROSSING

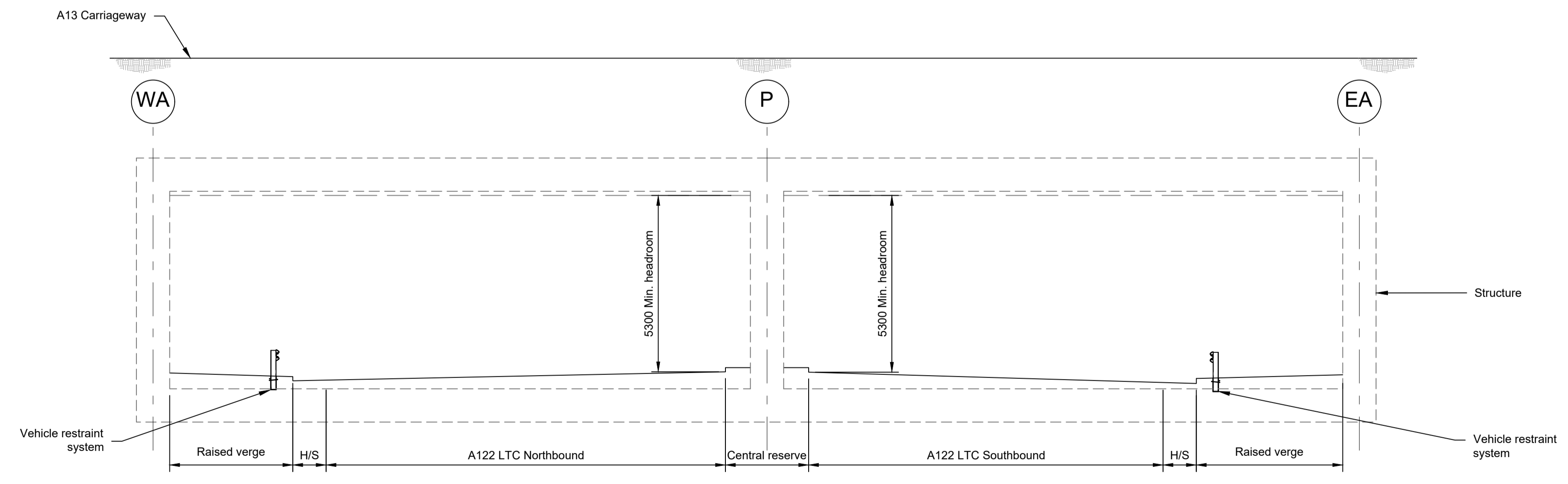
Status	DCO Examination	Original Size	A1	Revision	P03
Application Document Number	TR010032/APP/2.13	Scale	AS SHOWN		
Drawing title	STRUCTURES PLANS 5(2)(o) WORK NO. 7E SHEET 40				
Drawing Number	HE540039-CJV-BOP-SZZ_ST000000_-DR-CB-10070				



PLAN 1:250



LONGITUDINAL SECTION 1:250

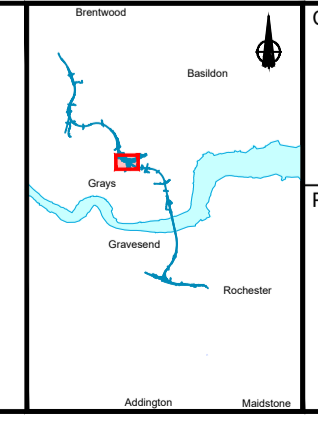
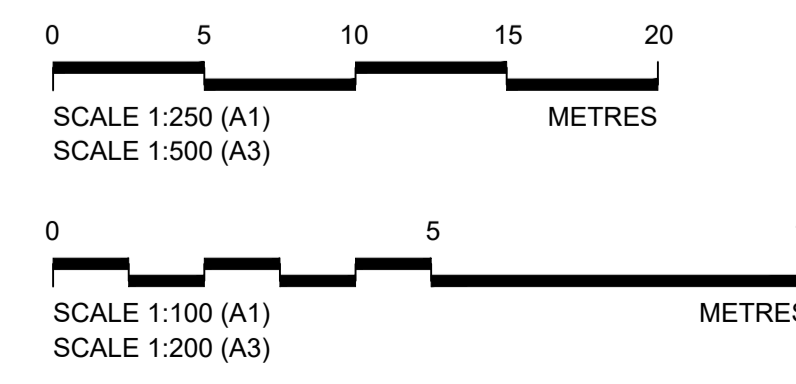


TYPICAL SECTION 1:100

LEGEND	
	EMBANKMENT/CUTTING
	WEST ABUTMENT
	PIER
	EAST ABUTMENT
	H/S HARD STRIP
	FRL FINISHED ROAD LEVEL

Rev	Status	Rev. Date	Purpose of revision	Drawn	Chck'd	Apprv'd
P01	S8	19/10/2022	DCO Application	PG1	BB	ASB
P02	S8	11/12/2023	Deadline 9	GP	RO	ASB

- NOTES:
- The design and location of the structure is shown here for illustrative purposes only and will be subject to detailed design development in accordance with the provisions of the Development Consent Order (TR010032/APP/2.1).
 - For Environmental details refer to the Environmental Masterplan (TR010032/APP/6.2 Fig. 2.4) and Environmental Constraints Plan (TR010032/APP/6.2 Fig. 2.3) and associated drawings and documents.
 - Drawings show engineering earthworks only. Landscaping earthworks are shown in General Arrangements Plans (TR010032/APP/2.5).
 - All dimensions in millimetres unless noted otherwise.
 - All levels are in metres and relate to Ordnance datum unless stated otherwise.
 - Works numbers are described in Schedule 1 (Authorised Development) of the Development Consent Order (TR010032/APP/3.1).
 - The Highways design is shown in the Engineering Section and Drawings (TR010032/APP/2.9).
 - Full length of piles not shown.



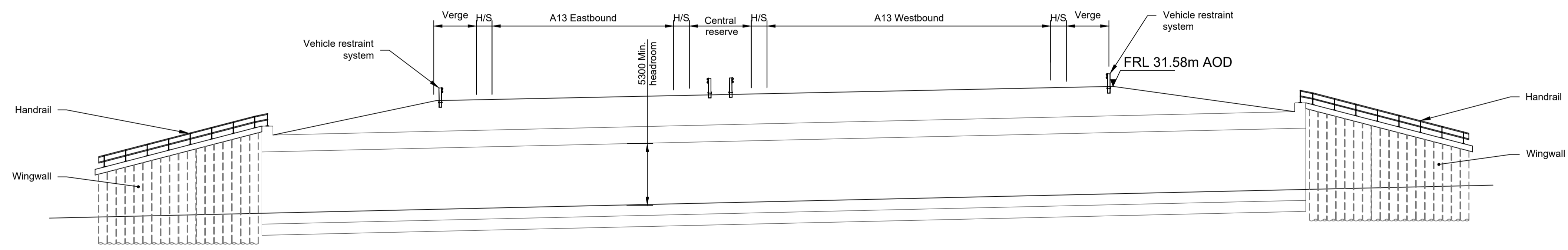
Client: **national highways**

Project: **LOWER THAMES CROSSING**

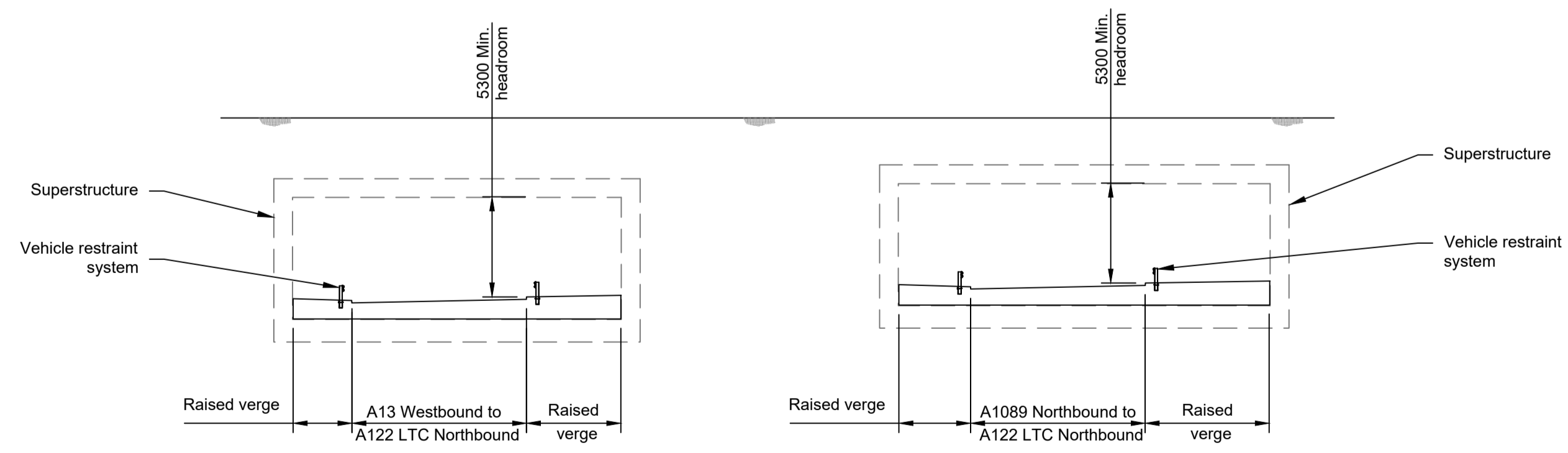
Status: DCO Examination	Original Size: A1	Revision: P02
Application Document Number: TR010032/APP/2.13	Scale: AS SHOWN	
Drawing title: STRUCTURES PLANS 5(2)(o) WORK NO. 7C SHEET 41		
Drawing Number: HE540039-CJV-BOP-SZZ_ST000000 -DR-CB-10071		



PLAN 1:500



ELEVATION 1:250

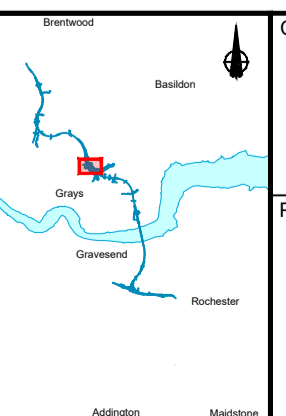
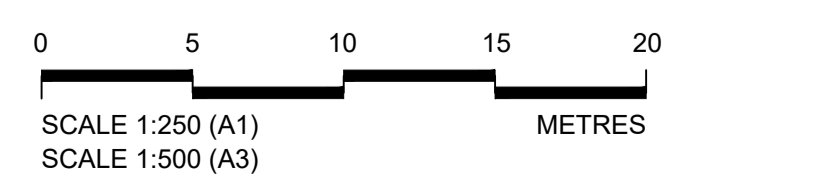
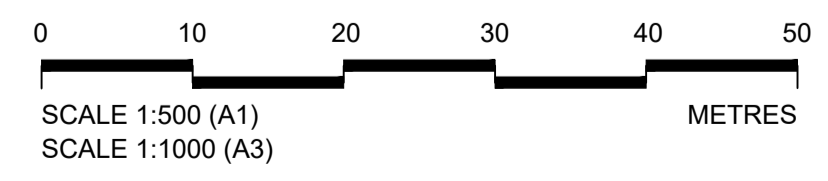
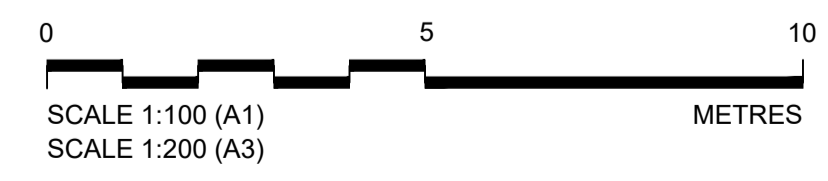


TYPICAL SECTION 1:100

LEGEND	
	EMBANKMENT/CUTTING
	H/S HARD STRIP
	FRL FINISHED ROAD LEVEL

Rev	Status	Rev. Date	Purpose of revision	Drawn	Chck'd	Apprv'd
P01	S8	19/10/2022	DCO Application	PG1	BB	ASB
P02	S8	11/12/2023	Deadline 9	GP	RO	ASB

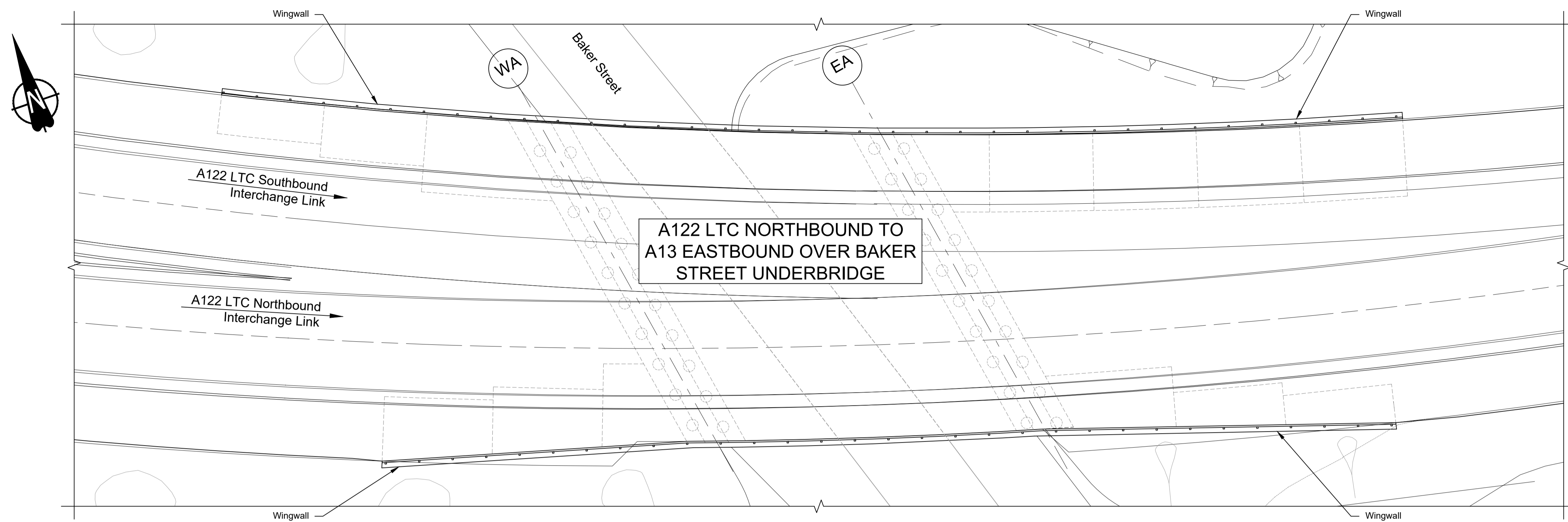
- NOTES:
- The design and location of the structure is shown here for illustrative purposes only and will be subject to detailed design development in accordance with the provisions of the Development Consent Order (TR010032/APP/2.1).
 - For Environmental details refer to the Environmental Masterplan (TR010032/APP/6.2 Fig. 2.4) and Environmental Constraints Plan (TR010032/APP/6.2 Fig. 2.3) and associated drawings and documents.
 - Drawings show engineering earthworks only. Landscaping earthworks are shown in General Arrangements Plans (TR010032/APP/2.5).
 - All dimensions in millimetres unless noted otherwise.
 - All levels are in metres and relate to Ordnance datum unless stated otherwise.
 - Works numbers are described in Schedule 1 (Authorised Development) of the Development Consent Order (TR010032/APP/2.1).
 - The Highways design is shown in the Engineering Section and Drawings (TR010032/APP/2.9).
 - Full length of piles not shown.



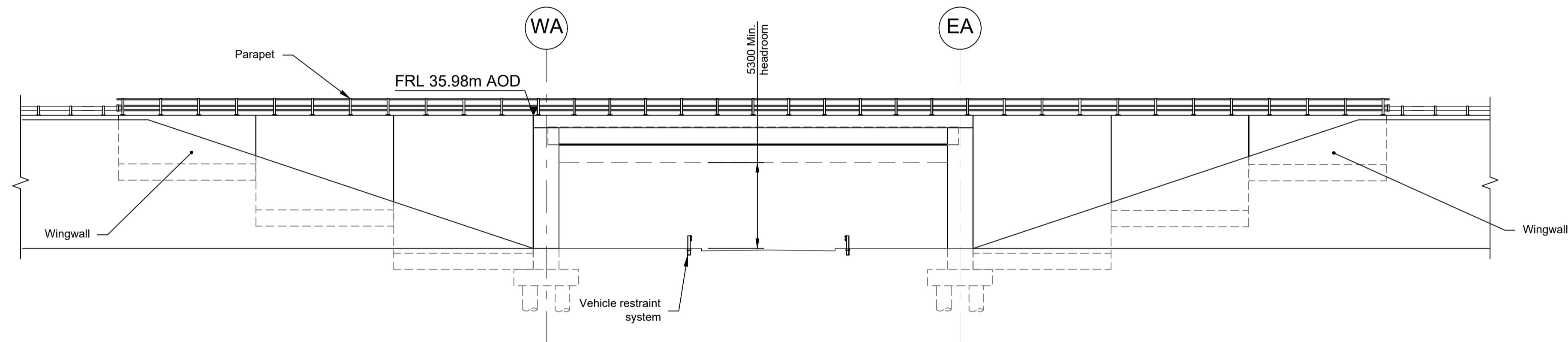
Client: national highways

Project: LOWER THAMES CROSSING

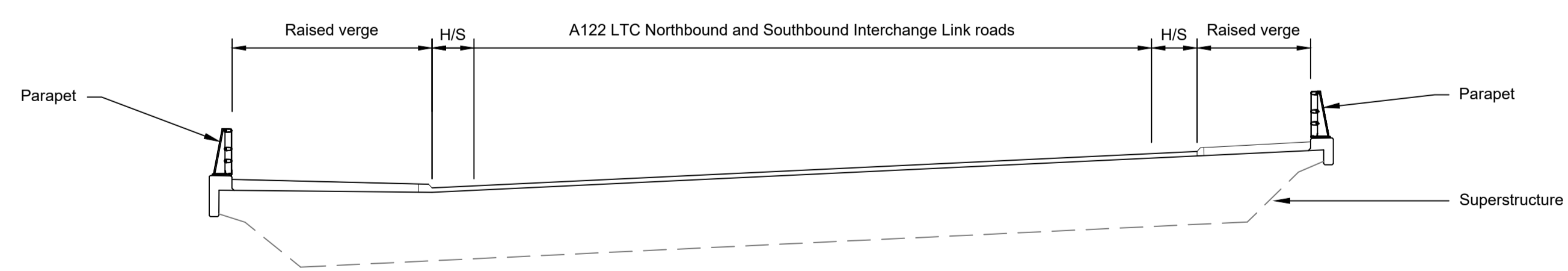
Status	DCO Examination	Original Size	A1	Revision	P02
Application Document Number	TR010032/APP/2.13	Scale	AS SHOWN		
Drawing title	STRUCTURES PLANS 5(2)(o) WORK NO. 7F SHEET 42				
Drawing Number	HE540039-CJV-BOP-SZZ_ST000000_-DR-CB-10072				



PLAN 1:200



ELEVATION 1:200

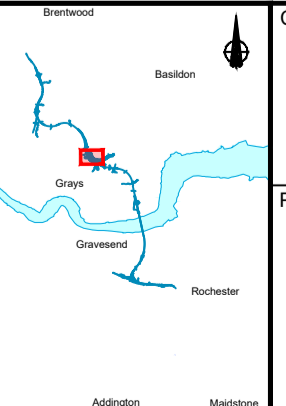
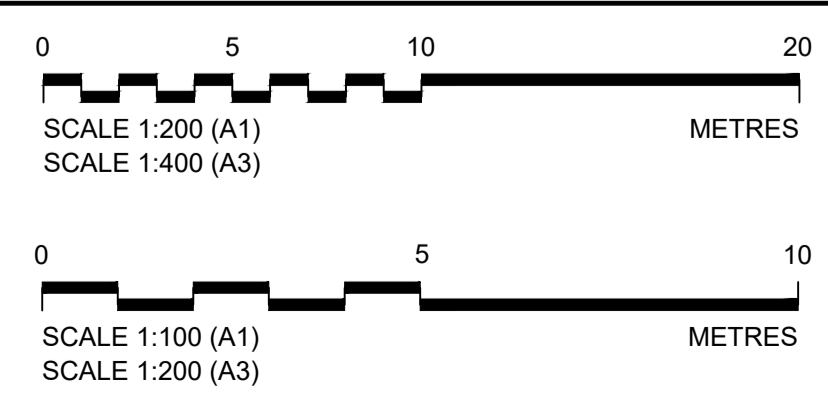


TYPICAL SECTION 1:100

LEGEND	
	EMBANKMENT/CUTTING
	WEST ABUTMENT
	EAST ABUTMENT
	HARD STRIP
	FINISHED ROAD LEVEL

Contains Ordnance Survey data. © Crown copyright and database rights 2023. Ordnance Survey 100030649										
P01	S8	19/10/2022	DCO Application	PG1	BB	ASB				
P02	S8	11/12/2023	Deadline 9	GP	RO	ASB				
Rev	Status	Rev. Date	Purpose of revision	Drawn	Chck'd	Apprv'd				

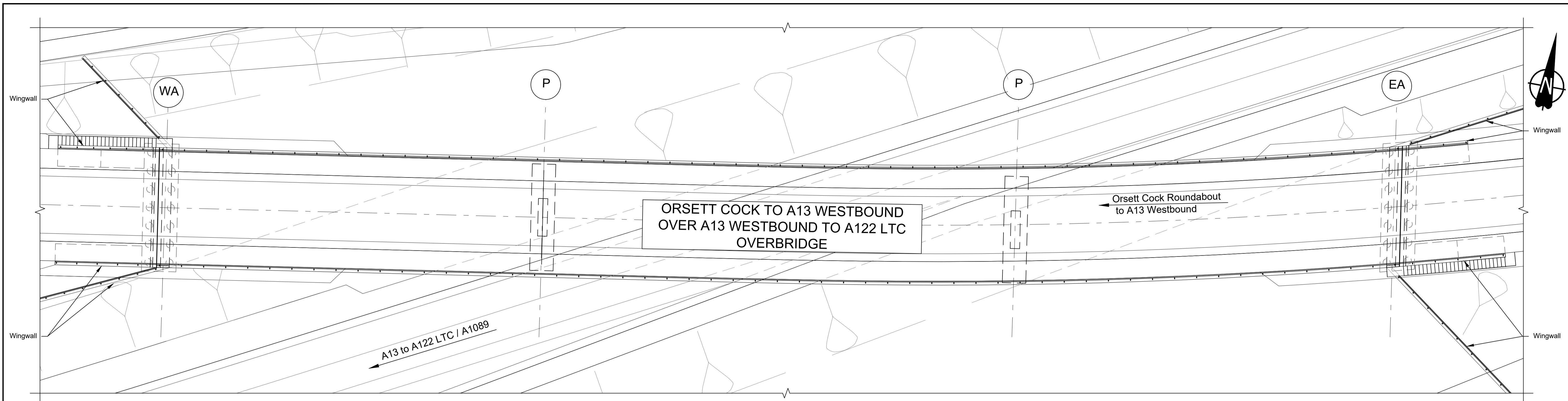
- NOTES:
- The design and location of the structure is shown here for illustrative purposes only and will be subject to detailed design development in accordance with the provisions of the Development Consent Order (TR010032/APP/2.1).
 - For Environmental details refer to the Environmental Masterplan (TR010032/APP/6.2 Fig. 2.4) and Environmental Constraints Plan (TR010032/APP/6.2 Fig. 2.3) and associated drawings and documents. Drawings show engineering earthworks only. Landscaping earthworks are shown in General Arrangements Plans (TR010032/APP/2.5).
 - All dimensions are in millimetres unless noted otherwise.
 - All levels are in metres and relate to Ordnance datum unless stated otherwise.
 - Works numbers are described in Schedule 1 (Authorised Development) of the Development Consent Order (TR010032/APP/2.1).
 - The Highways design is shown in the Engineering Section and Drawings (TR010032/APP/2.9).
 - Full length of piles not shown.



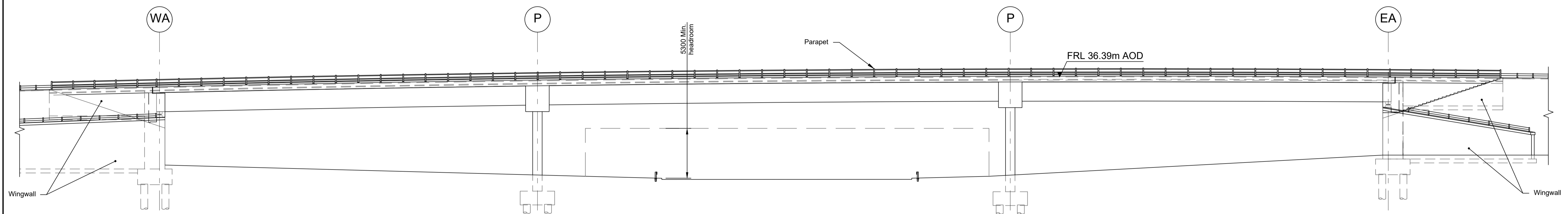
Client:

Project: LOWER THAMES CROSSING

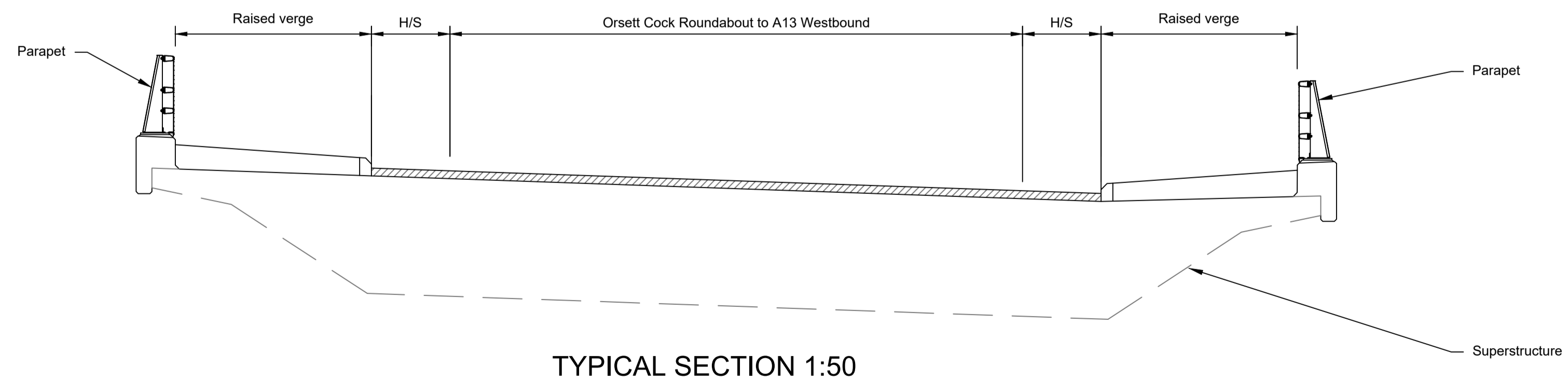
Status	DCO Examination	Original Size	A1	Revision	P02
Application Document Number	TR010032/APP/2.13	Scale	AS SHOWN		
Drawing title	STRUCTURES PLANS 5(2)(o) WORK NO. 7G SHEET 43				
Drawing Number	HE540039-CJV-BOP-SZZ_ST000000_-DR-CB-10073				



PLAN 1:250



ELEVATION 1:250

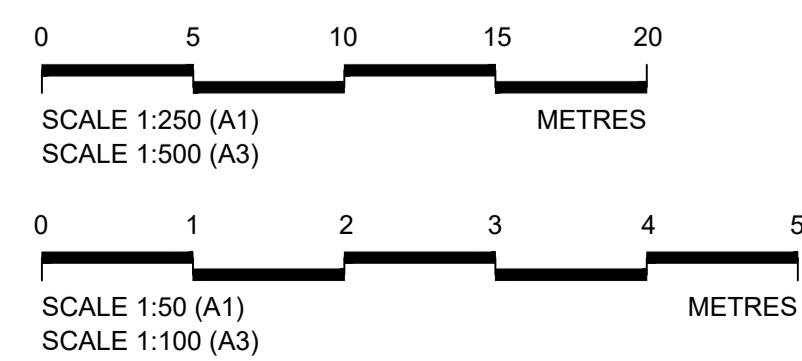


TYPICAL SECTION 1:50

LEGEND	
	EMBAKMENT/CUTTING
	WEST ABUTMENT
	PIER
	EAST ABUTMENT
	HARD STRIP
	FINISHED ROAD LEVEL

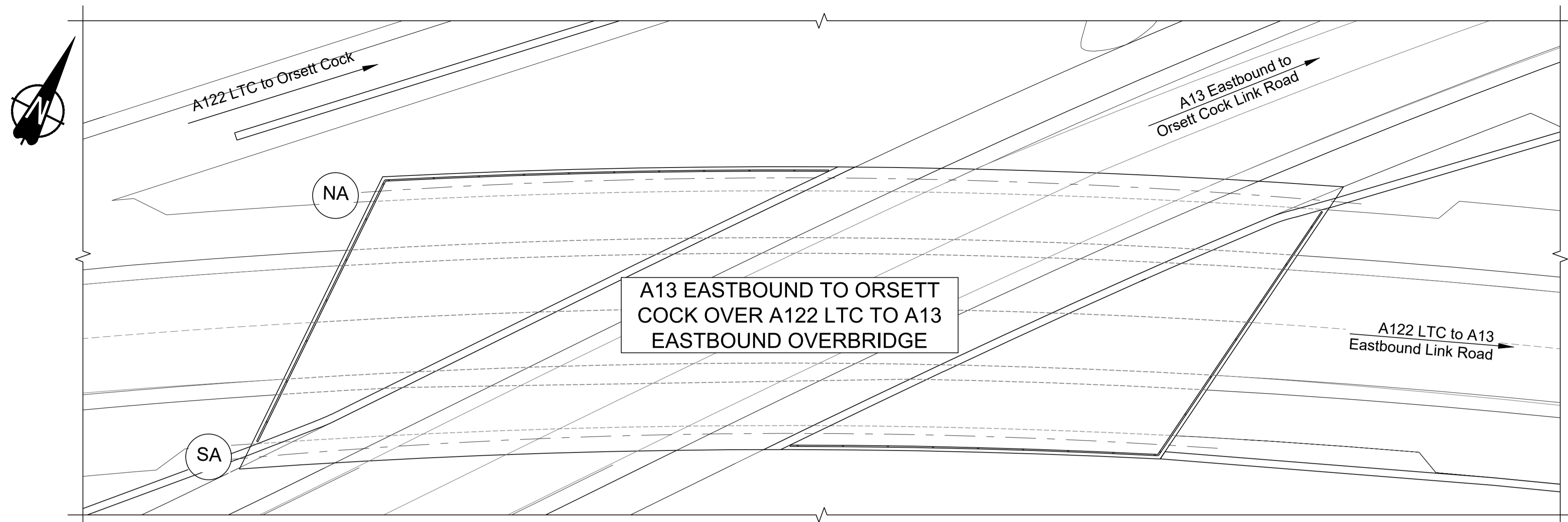
Rev	Status	Rev. Date	Purpose of revision	Drawn	Chck'd	Apprv'd
P01	S8	19/10/2022	DCO Application	PG1	BB	ASB
P02	S8	11/12/2023	Deadline 9	GP	RO	ASB

- NOTES:
- The design and location of the structure is shown here for illustrative purposes only and will be subject to detailed design development in accordance with the provisions of the Development Consent Order (TR010032/APP/2.1).
 - For Environmental details refer to the Environmental Masterplan (TR010032/APP/6.2 Fig. 2.4) and Environmental Constraints Plan (TR010032/APP/6.2 Fig. 2.3) and associated drawings and documents.
 - Drawings show engineering earthworks only. Landscaping earthworks are shown in General Arrangements Plans (TR010032/APP/2.5).
 - All dimensions in millimetres unless noted otherwise.
 - All levels are in metres and relate to Ordnance datum unless stated otherwise.
 - Works numbers are described in Schedule 1 (Authorised Development) of the Development Consent Order (TR010032/APP/2.1).
 - The Highways design is shown in the Engineering Section and Drawings (TR010032/APP/2.9).
 - Full length of piles not shown.

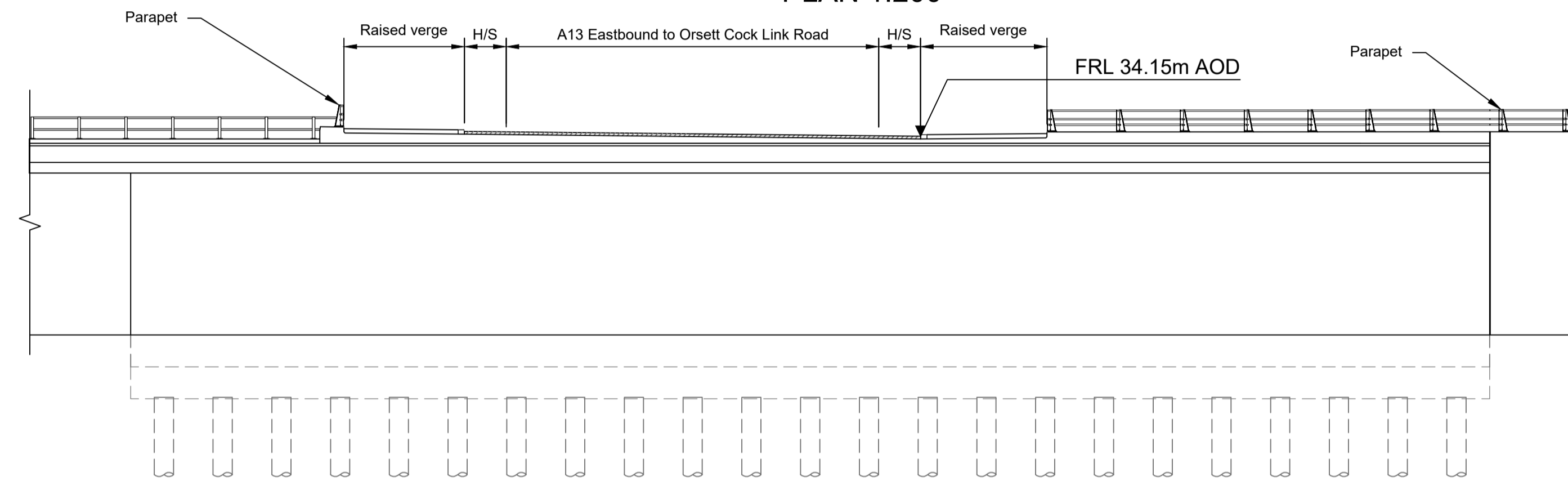


Client
 national highways
 Project
LOWER THAMES CROSSING

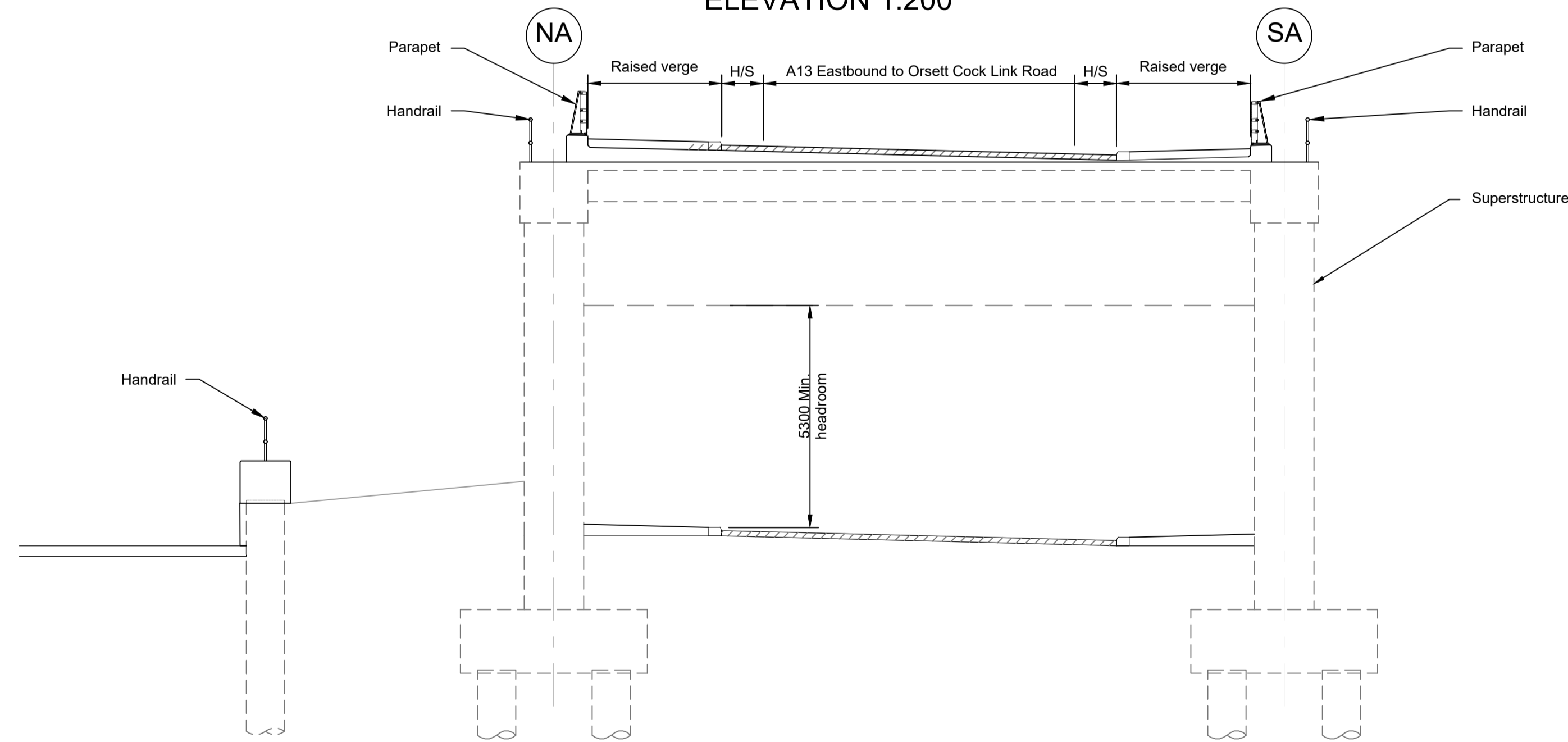
Status	DCO Examination	Original Size	Revision
Application Document Number	TR010032/APP/2.13	A1	P02
Scale	AS SHOWN		
Drawing title	STRUCTURES PLANS 5(2)(o)		
	WORK NO. 7H		
	SHEET 44		
Drawing Number	HE540039-CJV-BOP-SZZ_ST000000_-DR-CB-10074		



PLAN 1:200



ELEVATION 1:200

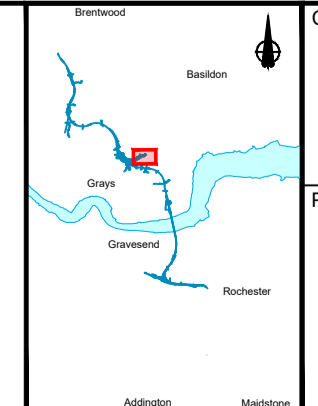
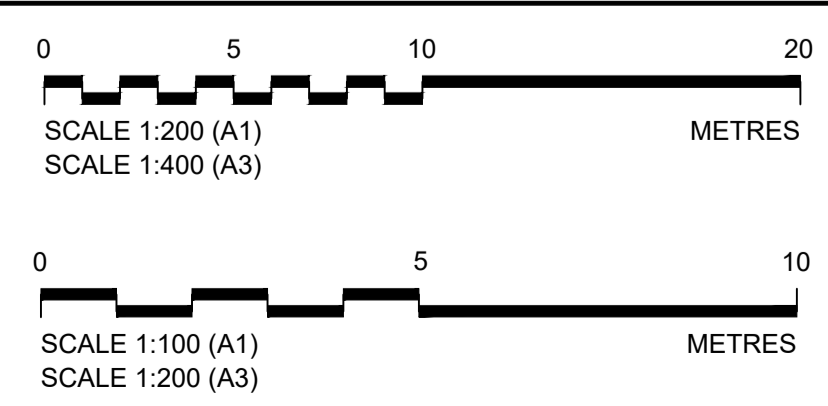


TYPICAL SECTION 1:100

LEGEND	
	EMBANKMENT/CUTTING
	NORTH ABUTMENT
	SOUTH ABUTMENT
	HARD STRIP
	FINISHED ROAD LEVEL

- NOTES:
- The design and location of the structure is shown here for illustrative purposes only and will be subject to detailed design development in accordance with the provisions of the Development Consent Order (TR010032/APP/2.1).
 - For Environmental details refer to the Environmental Masterplan (TR010032/APP/6.2 Fig. 2.4) and Environmental Constraints Plan (TR010032/APP/6.2 Fig. 2.3) and associated drawings and documents.
 - Drawings show engineering earthworks only. Landscaping earthworks are shown in General Arrangements Plans (TR010032/APP/2.5).
 - All dimensions in millimetres unless noted otherwise.
 - All levels are in metres and relate to Ordnance datum unless stated otherwise.
 - Works numbers are described in Schedule 1 (Authorised Development) of the Development Consent Order (TR010032/APP/2.1).
 - The Highways design is shown in the Engineering Section and Drawings (TR010032/APP/2.9).
 - Full length of piles not shown.

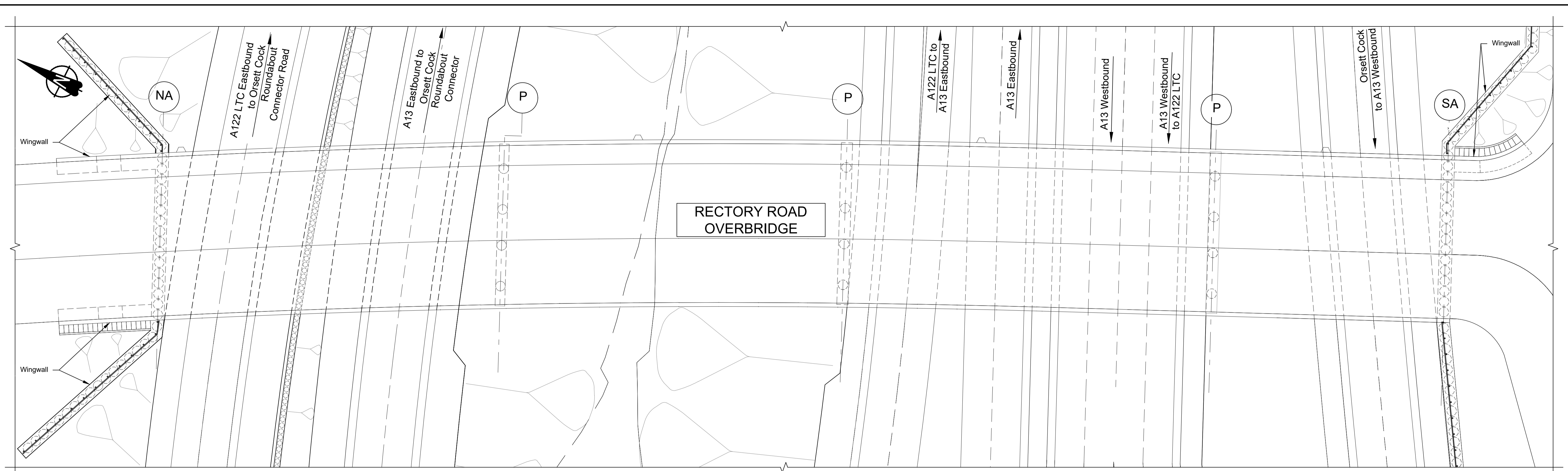
Rev	Status	Rev. Date	Purpose of revision	Drawn	Check'd	Apprv'd
P01	S8	19/10/2022	DCO Application	PG1	BB	ASB
P02	S8	11/12/2023	Deadline 9	GP	RO	ASB



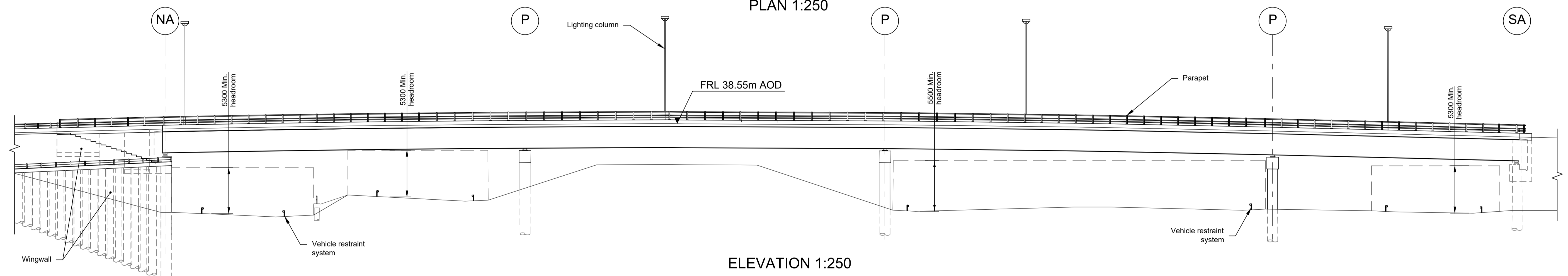
Client: **national highways**

Project: **LOWER THAMES CROSSING**

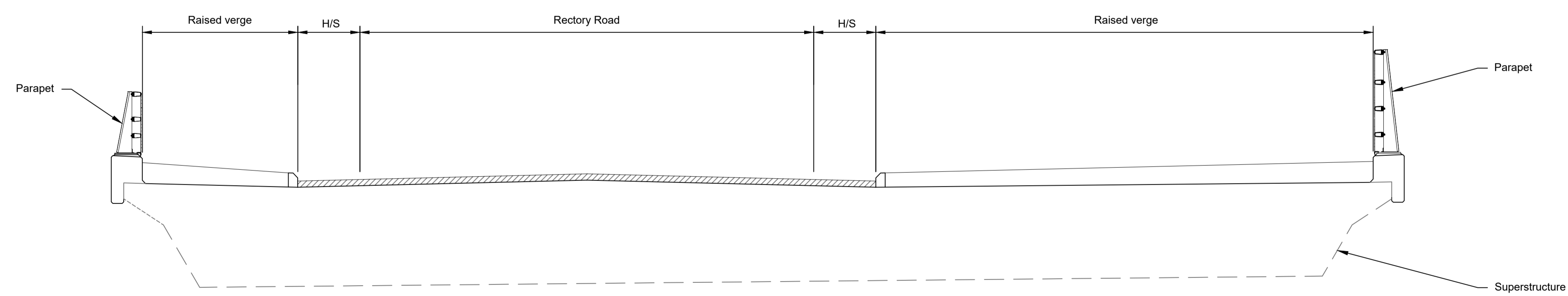
Status	DCO Examination	Original Size	A1	Revision	P02
Application Document Number	TR010032/APP/2.13	Scale	AS SHOWN		
Drawing title	STRUCTURES PLANS 5(2)(o)				
	WORK NO. 71				
	SHEET 45				
Drawing Number	HE540039-CJV-BOP-SZZ_ST000000_-DR-CB-10075				



PLAN 1:250



ELEVATION 1:250

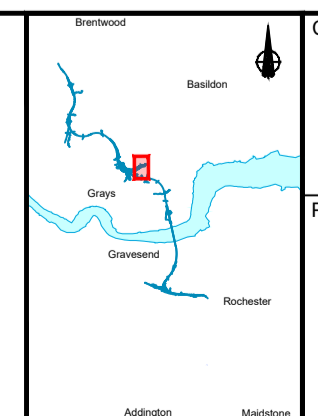
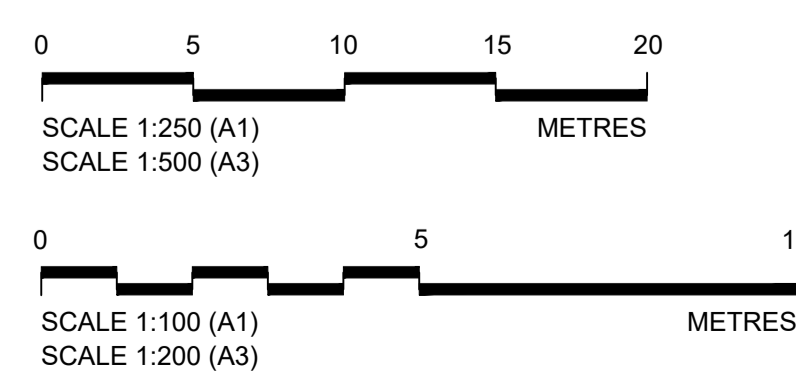


TYPICAL SECTION 1:100

LEGEND	
	EMBANKMENT/CUTTING
	NORTH ABUTMENT
	PIER
	SOUTH ABUTMENT
	HARD STRIP
	VEHICLE RESTRAINT SYSTEM
	LIGHTING COLUMN

Rev	Status	Rev. Date	Purpose of revision	Drawn	Chck'd	Apprv'd
P01	S8	19/10/2022	DCO Application	PG1	BB	ASB
P02	S8	11/12/2023	Deadline 9	GP	RO	ASB

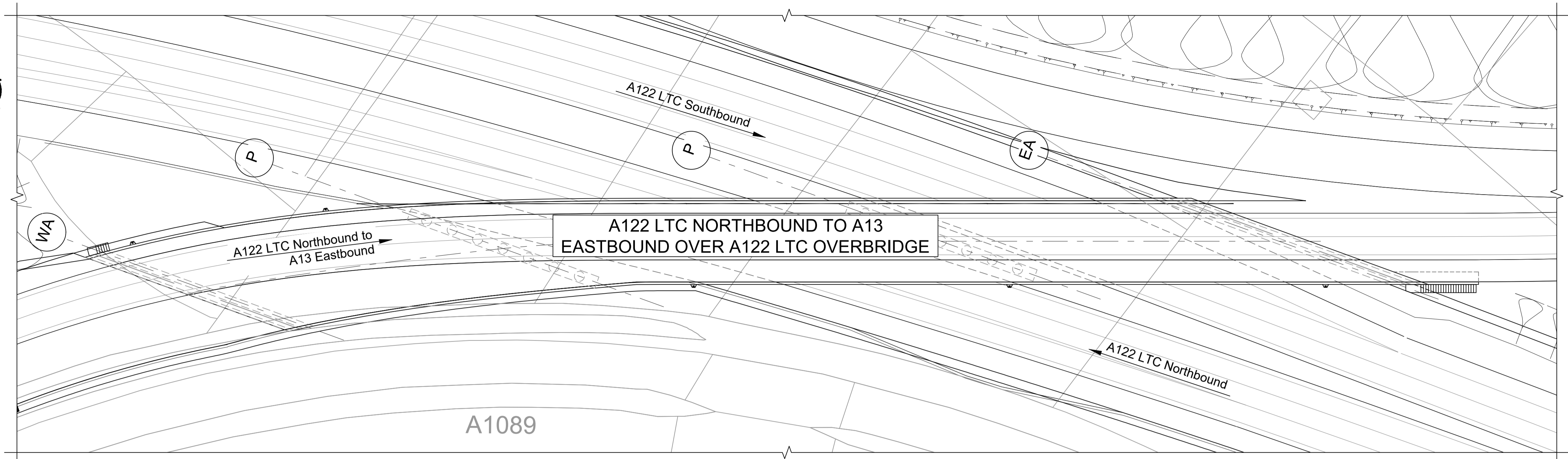
- NOTES:
- The design and location of the structure is shown here for illustrative purposes only and will be subject to detailed design development in accordance with the provisions of the Development Consent Order (TR010032/APP/2.1).
 - For Environmental details refer to the Environmental Masterplan (TR010032/APP/6.2 Fig. 2.4) and Environmental Constraints Plan (TR010032/APP/6.2 Fig. 2.3) and associated drawings and documents. Drawings show engineering earthworks only. Landscaping earthworks are shown in General Arrangements Plans (TR010032/APP/2.5).
 - All dimensions in millimetres unless noted otherwise.
 - All levels are in metres and relate to Ordnance datum unless stated otherwise.
 - Works numbers are described in Schedule 1 (Authorised Development) of the Development Consent Order (TR010032/APP/2.1).
 - The Highways design is shown in the Engineering Section and Drawings (TR010032/APP/2.9).
 - Full length of piles not shown.



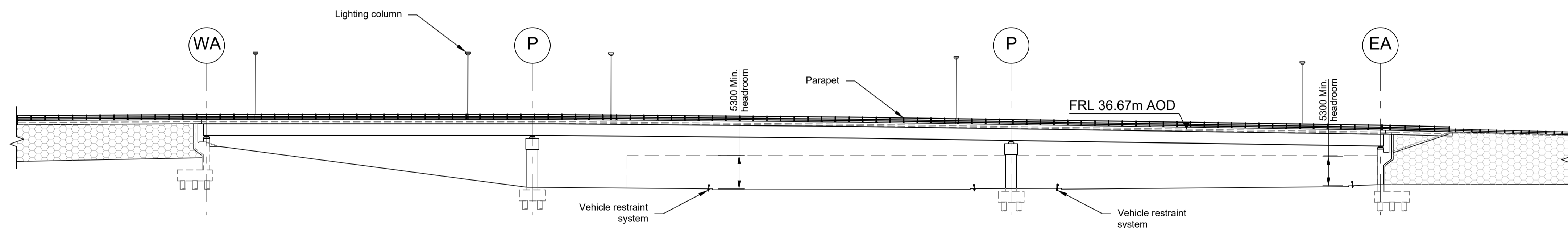
Client: **national highways**

Project: **LOWER THAMES CROSSING**

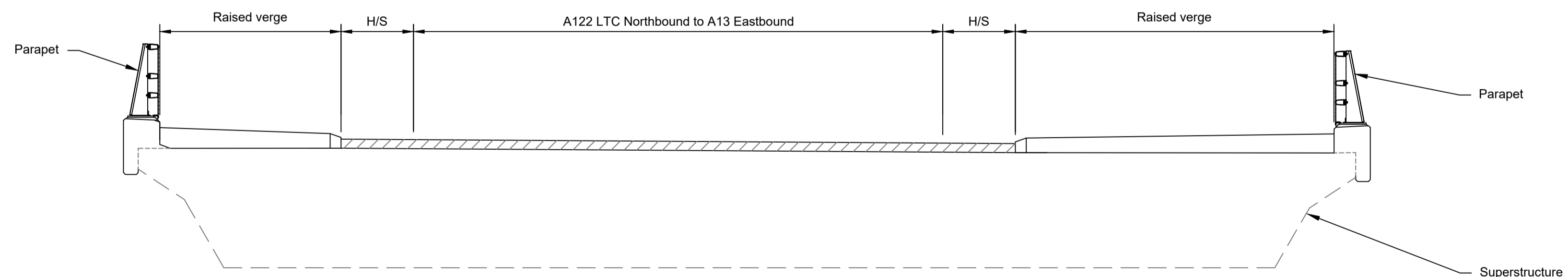
Status	DCO Examination	Original Size	A1	Revision	P02
Application Document Number	TR010032/APP/2.13	Scale	AS SHOWN		
Drawing title	STRUCTURES PLANS 5(2)(o) WORK NO. 7J SHEET 46				
Drawing Number	HE540039-CJV-BOP-SZZ_ST000000_-DR-CB-10076				



PLAN 1:500



ELEVATION 1:500

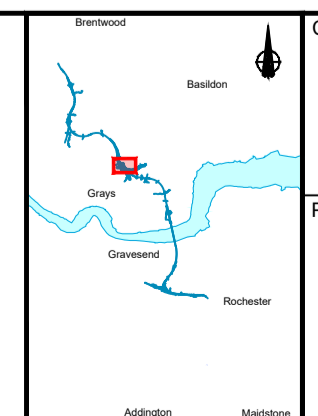
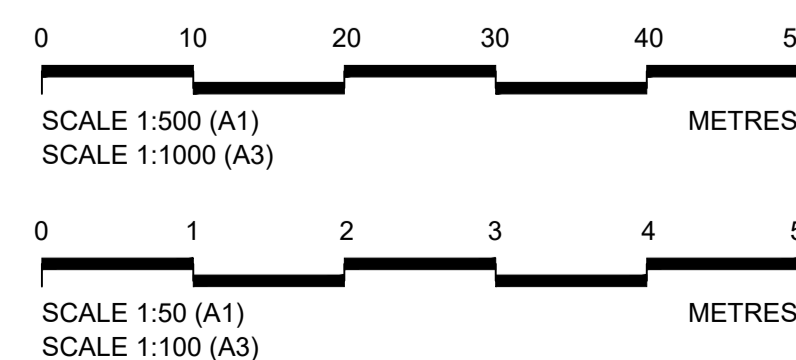


TYPICAL SECTION 1:50

LEGEND	
	EMBANKMENT/CUTTING
	WEST ABUTMENT
	PIER
	EAST ABUTMENT
H/S	HARD STRIP
FRL	FINISHED ROAD LEVEL

Rev	Status	Rev. Date	Purpose of revision	Drawn	Chck'd	Apprv'd
P01	S8	19/10/2022	DCO Application	PG1	BB	ASB
P02	S8	11/12/2023	Deadline 9	GP	RO	ASB

- NOTES:
- The design and location of the structure is shown here for illustrative purposes only and will be subject to detailed design development in accordance with the provisions of the Development Consent Order (TR010032/APP/2.1).
 - For Environmental details refer to the Environmental Masterplan (TR010032/APP/6.2 Fig. 2.4) and Environmental Constraints Plan (TR010032/APP/6.2 Fig. 2.3) and associated drawings and documents.
 - Drawings show engineering earthworks only. Landscaping earthworks are shown in General Arrangements Plans (TR010032/APP/2.5).
 - All dimensions in millimetres unless noted otherwise.
 - All levels are in metres and relate to Ordnance datum unless stated otherwise.
 - Works numbers are described in Schedule 1 (Authorised Development) of the Development Consent Order (TR010032/APP/2.1).
 - The Highways design is shown in the Engineering Section and Drawings (TR010032/APP/2.9).
 - Full length of piles not shown.



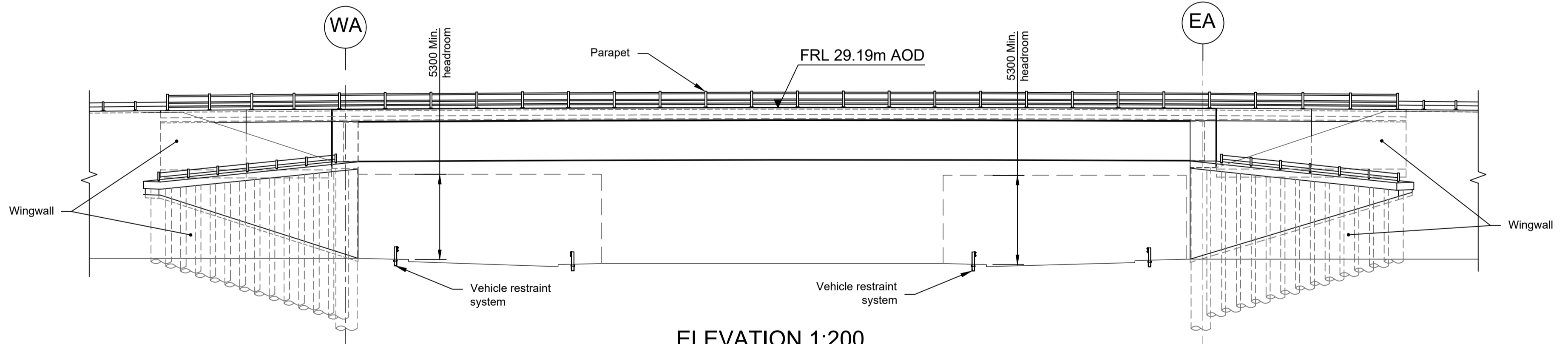
Client: **national highways**

Project: **LOWER THAMES CROSSING**

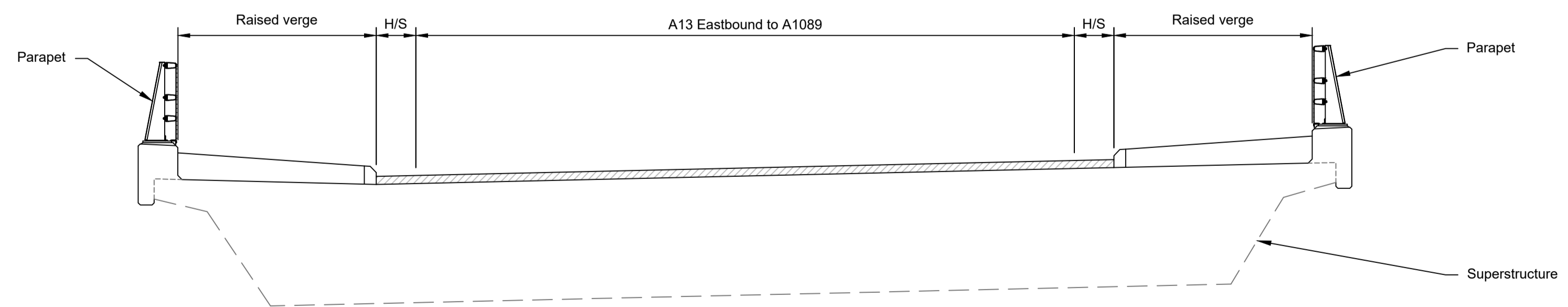
Status	DCO Examination	Original Size	A1	Revision	P02
Application Document Number	TR010032/APP/2.13	Scale	AS SHOWN		
Drawing title	STRUCTURES PLANS 5(2)(o) WORK NO. 7G SHEET 47				
Drawing Number	HE540039-CJV-BOP-SZZ_ST000000_-DR-CB-10077				



PLAN 1:200



ELEVATION 1:200

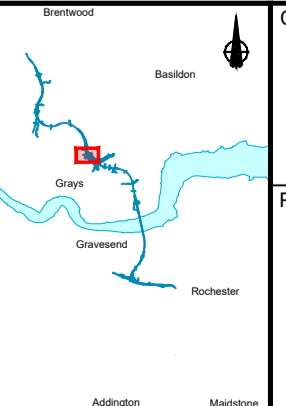
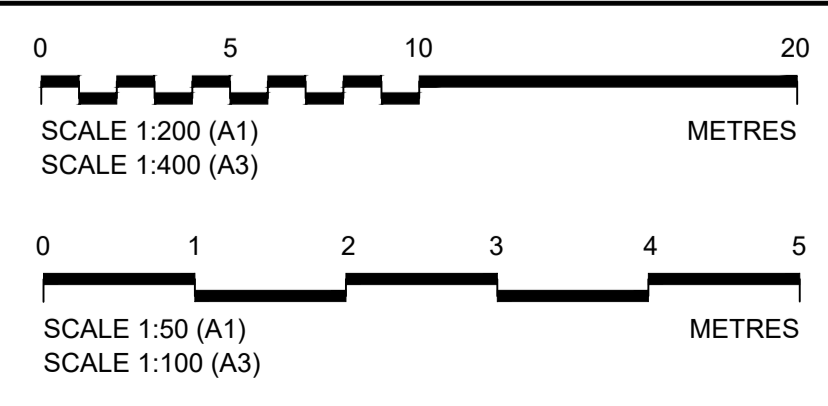


TYPICAL SECTION 1:50

LEGEND	
	EMBANKMENT/CUTTING
	WEST ABUTMENT
	EAST ABUTMENT
	HARD STRIP
	FINISHED ROAD LEVEL

Rev	Status	Rev. Date	Purpose of revision	Drawn	Chck'd	Apprv'd
P01	S8	19/10/2022	DCO Application	PG1	BB	ASB
P02	S8	11/12/2023	Deadline 9	GP	RO	ASB

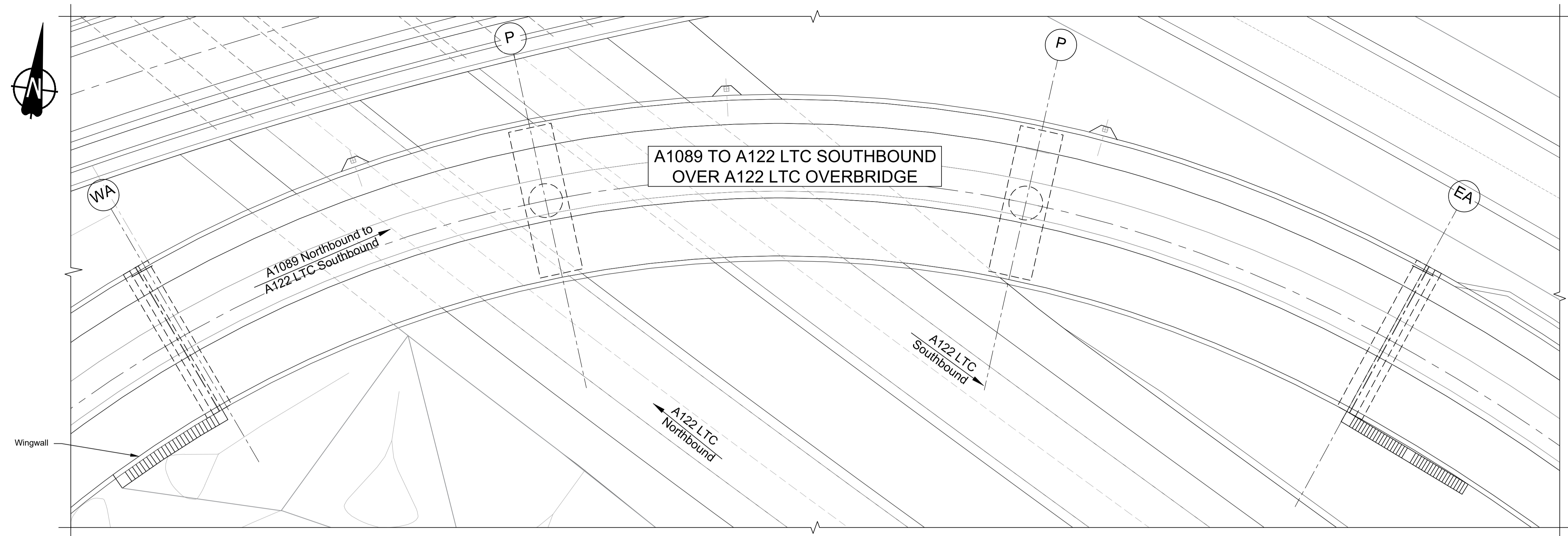

- NOTES:
- The design and location of the structure is shown here for illustrative purposes only and will be subject to detailed design development in accordance with the provisions of the Development Consent Order (TR010032/APP/2.1).
 - For Environmental details refer to the Environmental Masterplan (TR010032/APP/6.2 Fig. 2.4) and Environmental Constraints Plan (TR010032/APP/6.2 Fig. 2.3) and associated drawings and documents. Drawings show engineering earthworks only. Landscaping earthworks are shown in General Arrangements Plans (TR010032/APP/2.5).
 - All dimensions in millimetres unless noted otherwise.
 - All levels are in metres and relate to Ordnance datum unless stated otherwise.
 - Works numbers are described in Schedule 1 (Authorised Development) of the Development Consent Order (TR010032/APP/2.1).
 - The Highways design is shown in the Engineering Section and Drawings (TR010032/APP/2.9).
 - Full length of piles not shown.



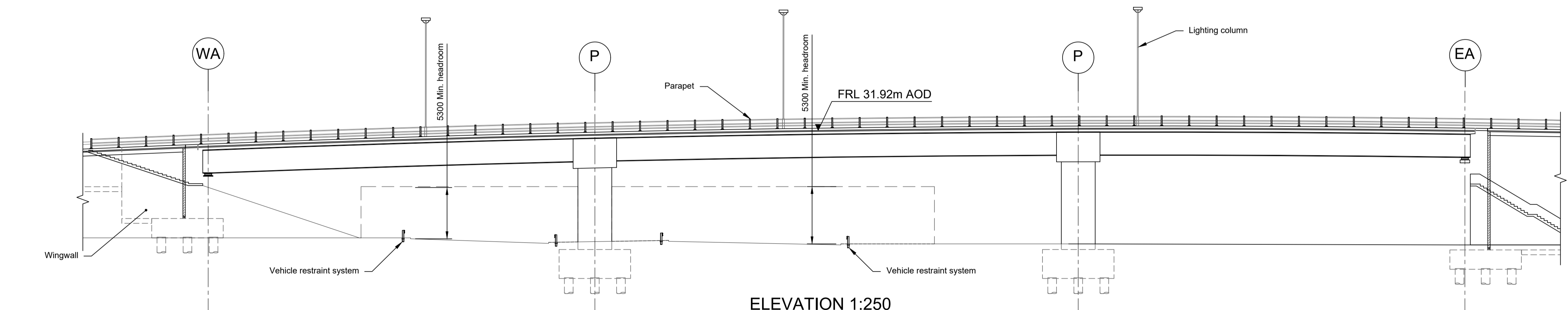
Client: national highways

Project: LOWER THAMES CROSSING

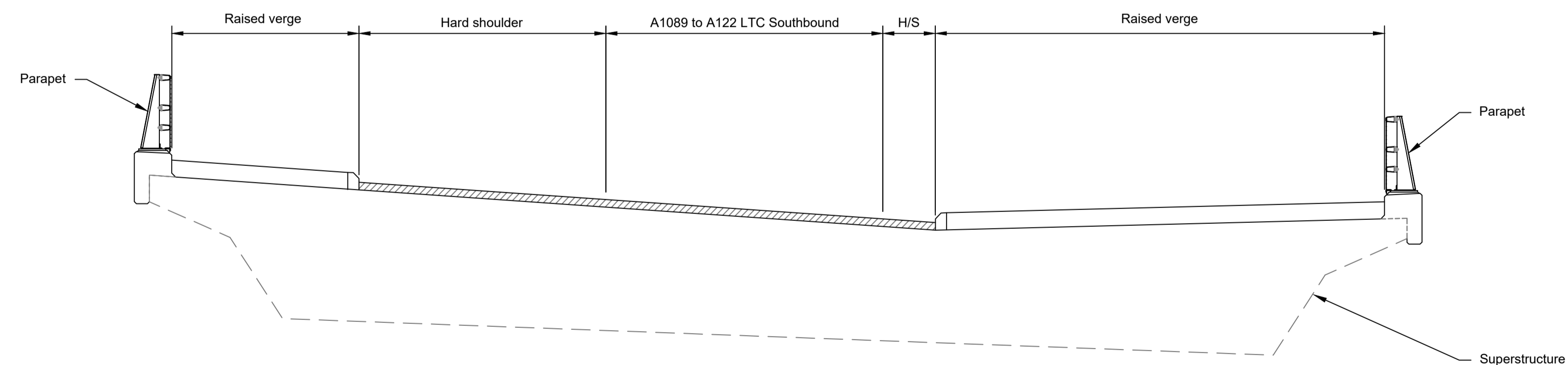
Status	DCO Examination	Original Size	A1	Revision	P02
Application Document Number	TR010032/APP/2.13	Scale	AS SHOWN		
Drawing title	STRUCTURES PLANS 5(2)(o) WORK NO. 7N SHEET 48				
Drawing Number	HE540039-CJV-BOP-SZZ_ST000000_-DR-CB-10078				



PLAN 1:250



ELEVATION 1:250

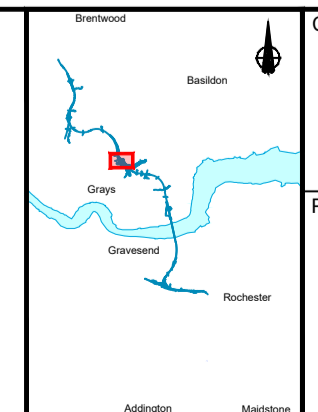
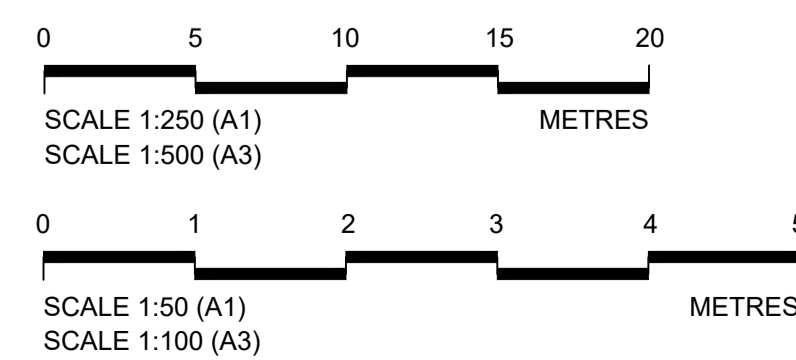


TYPICAL SECTION 1:50

LEGEND	
	EMBANKMENT/CUTTING
	WEST ABUTMENT
	PIER
	EAST ABUTMENT
H/S	HARD STRIP
FRL	FINISHED ROAD LEVEL

Rev	Status	Rev. Date	Purpose of revision	Drawn	Chck'd	Apprv'd
P01	S8	19/10/2022	DCO Application	PG1	BB	ASB
P02	S8	11/12/2023	Deadline 9	GP	RO	ASB

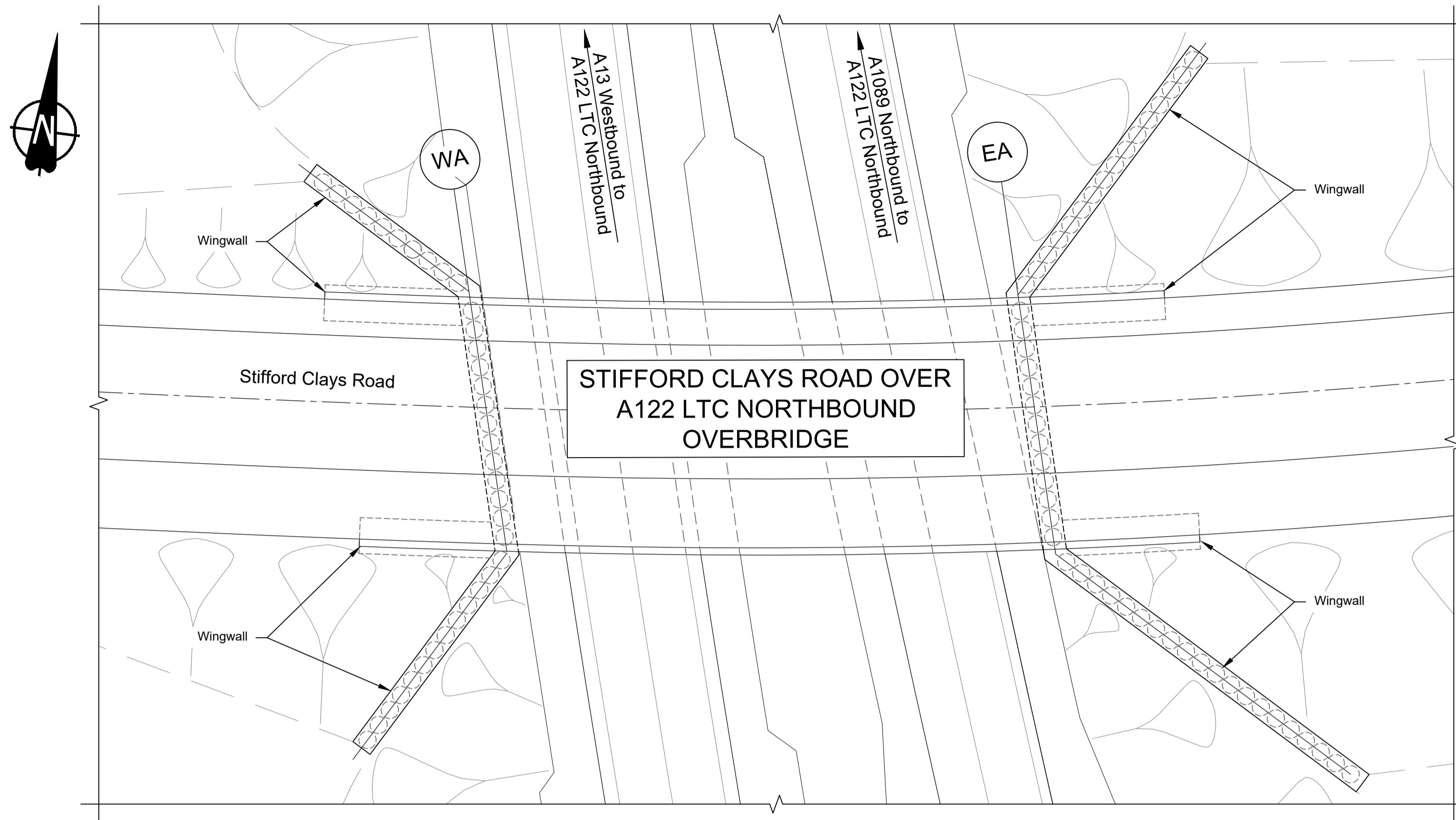
- NOTES:
- The design and location of the structure is shown here for illustrative purposes only and will be subject to detailed design development in accordance with the provisions of the Development Consent Order (TR010032/APP/2.1).
 - For Environmental details refer to the Environmental Masterplan (TR010032/APP/6.2 Fig. 2.4) and Environmental Constraints Plan (TR010032/APP/6.2 Fig. 2.3) and associated drawings and documents.
 - Drawings show engineering earthworks only. Landscaping earthworks are shown in General Arrangements Plans (TR010032/APP/2.5).
 - All dimensions in millimetres unless noted otherwise.
 - All levels are in metres and relate to Ordnance datum unless stated otherwise.
 - Works numbers are described in Schedule 1 (Authorised Development) of the Development Consent Order (TR010032/APP/2.1).
 - The Highways design is shown in the Engineering Section and Drawings (TR010032/APP/2.9).
 - Full length of piles not shown.



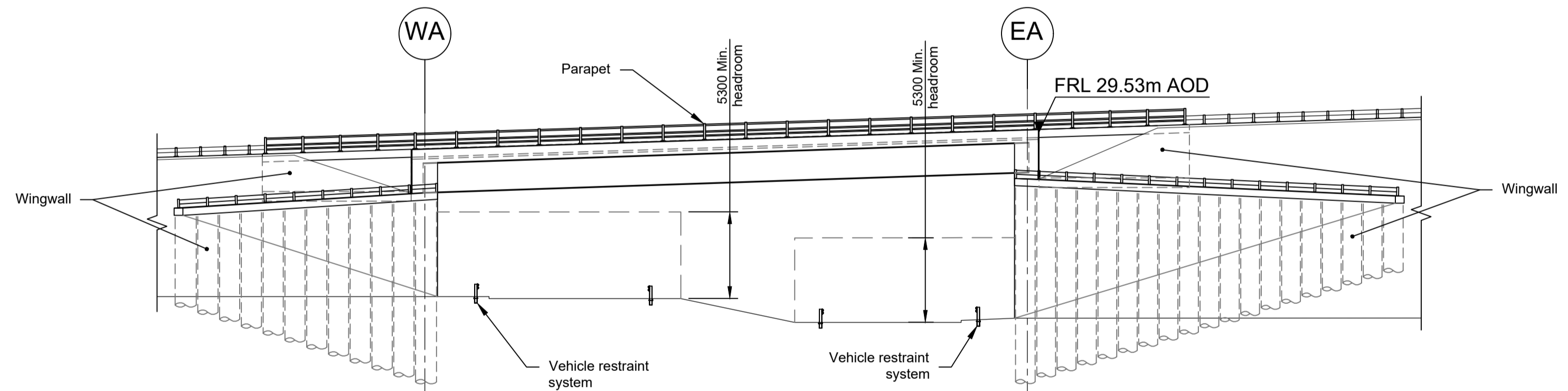
Client: **national highways**

Project: **LOWER THAMES CROSSING**

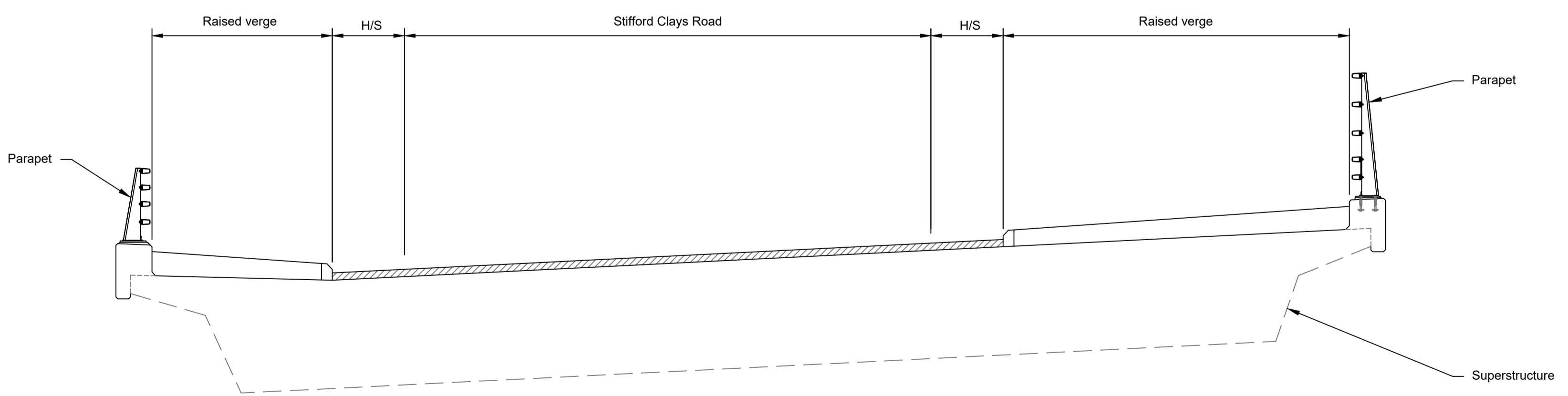
Status	DCO Examination	Original Size	A1	Revision	P02
Application Document Number	TR010032/APP/2.13	Scale	AS SHOWN		
Drawing title	STRUCTURES PLANS 5(2)(o)				
	WORK NO. 7K				
	SHEET 49				
Drawing Number	HE540039-CJV-BOP-SZZ_ST000000_-DR-CB-10079				



PLAN 1:250



ELEVATION 1:250

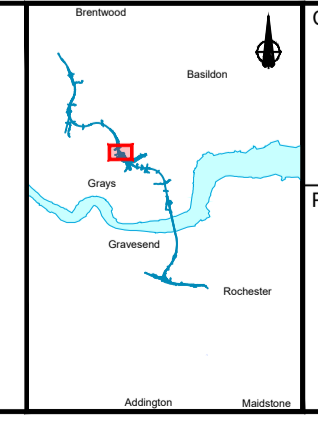
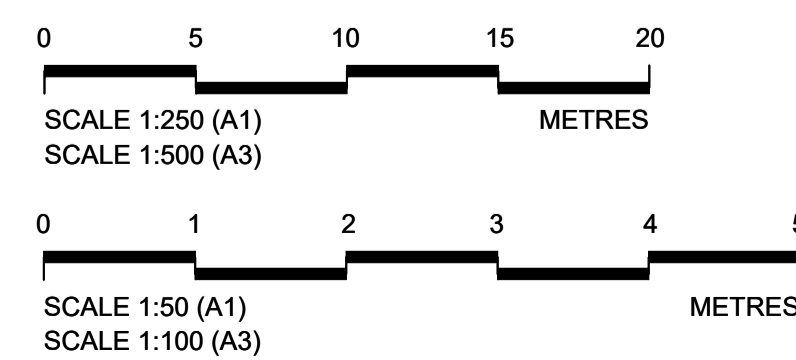


TYPICAL SECTION 1:50

LEGEND	
	EMBANKMENT/CUTTING
	WEST ABUTMENT
	EAST ABUTMENT
	HARDSTRIP
	FINISHED ROAD LEVEL

Rev	Status	Rev. Date	Purpose of revision	Drawn	Check'd	Apprv'd
P01	S8	19/10/2022	DCO Application	PG1	BB	ASB
P02	S8	11/12/2023	Deadline 9	GP	RO	ASB

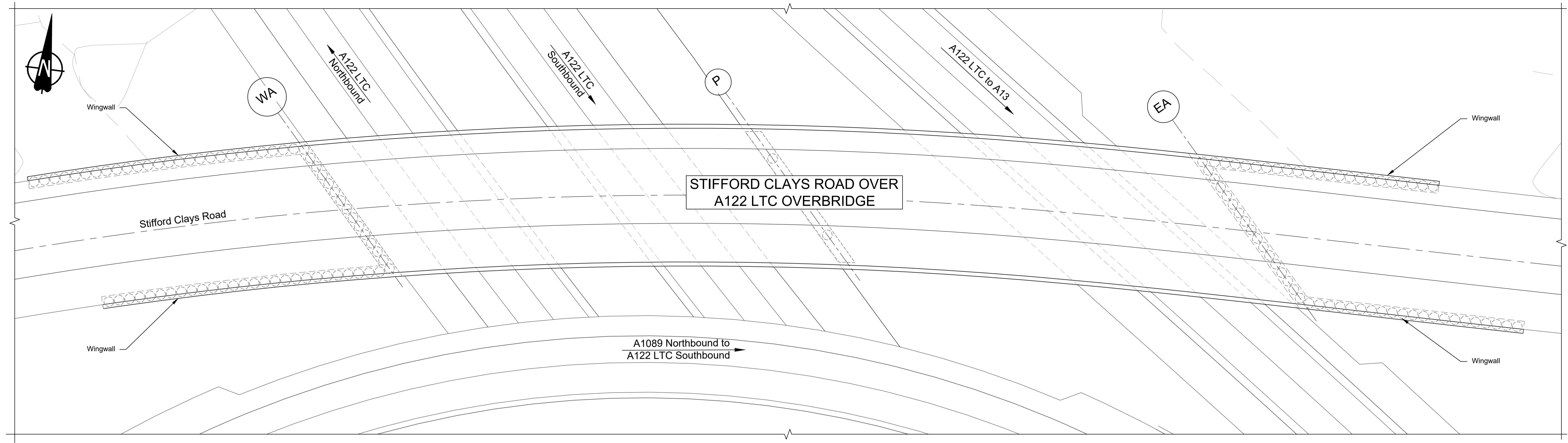
- NOTES:
- The design and location of the structure is shown here for illustrative purposes only and will be subject to detailed design development in accordance with the provisions of the Development Consent Order (TR010032/APP/2.1).
 - For Environmental details refer to the Environmental Masterplan (TR010032/APP/6.2 Fig. 2.4) and Environmental Constraints Plan (TR010032/APP/6.2 Fig. 2.3) and associated drawings and documents. Drawings show engineering earthworks only. Landscaping earthworks are shown in General Arrangements Plans (TR010032/APP/2.5).
 - All dimensions in millimetres unless noted otherwise.
 - All levels are in metres and relate to Ordnance datum unless stated otherwise.
 - Works numbers are described in Schedule 1 (Authorised Development) of the Development Consent Order (TR010032/APP/2.1).
 - The Highways design is shown in the Engineering Section and Drawings (TR010032/APP/2.9).
 - Full length of piles not shown.



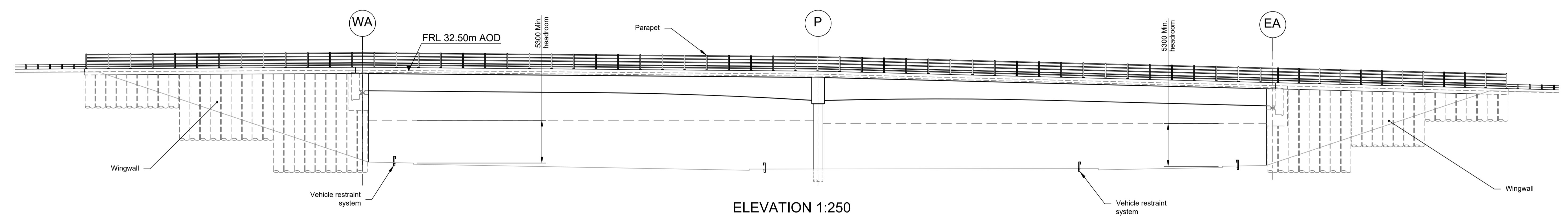
Client: **national highways**

Project: **LOWER THAMES CROSSING**

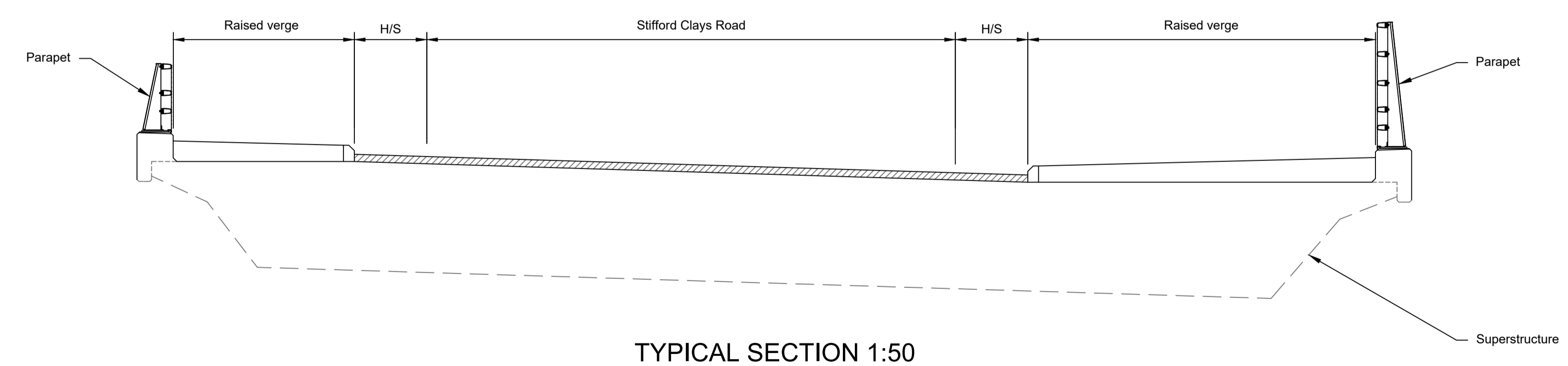
Status	DCO Examination	Original Size	A1	Revision	P02
Application Document Number	TR010032/APP/2.13	Scale	1:7500		
Drawing title	STRUCTURES PLANS 5(2)(o) WORK NO. 7L SHEET 50				
Drawing Number	HE540039-CJV-BOP-SZZ_ST000000_-DR-CB-10080				



PLAN 1:250



ELEVATION 1:250

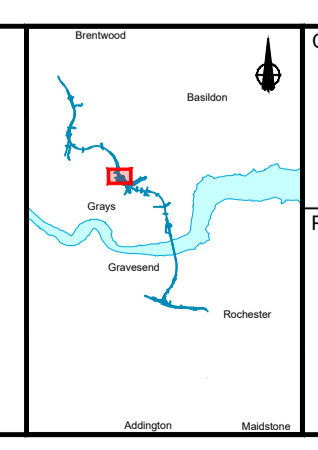
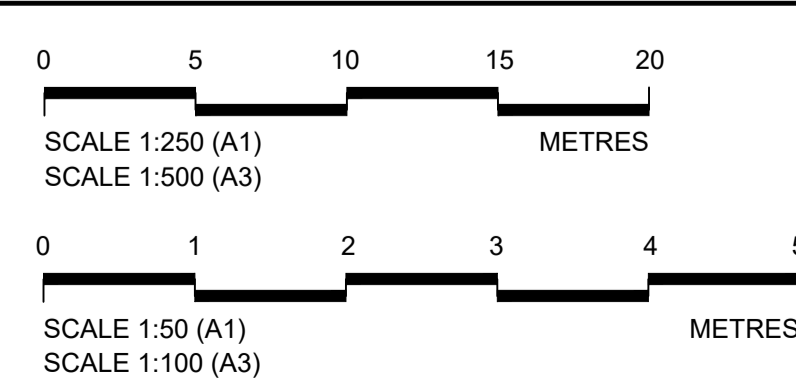


TYPICAL SECTION 1:50

LEGEND	
	EMBANKMENT/CUTTING
	WEST ABUTMENT
	PIER
	EAST ABUTMENT
	HARD STRIP
	FINISHED ROAD LEVEL

Rev	Status	Rev. Date	Purpose of revision	Drawn	Chck'd	Apprv'd
P01	S8	19/10/2022	DCO Application	PG1	BB	ASB
P02	S8	11/12/2023	Deadline 9	GP	RO	ASB

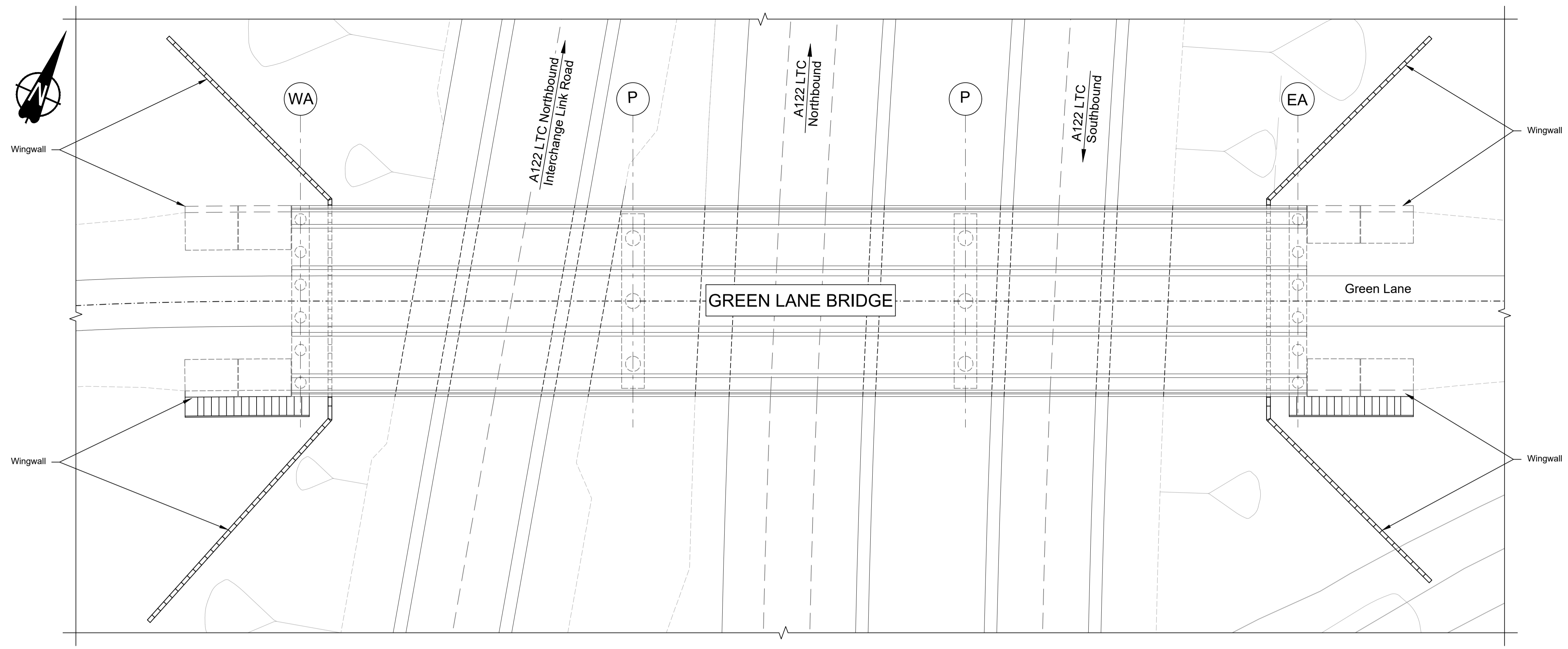
- NOTES:
- The design and location of the structure is shown here for illustrative purposes only and will be subject to detailed design development in accordance with the provisions of the Development Consent Order (TR010032/APP/2.1).
 - For Environmental details refer to the Environmental Masterplan (TR010032/APP/6.2 Fig. 2.4) and Environmental Constraints Plan (TR010032/APP/6.2 Fig. 2.3) and associated drawings and documents. Drawings show engineering earthworks only. Landscaping earthworks are shown in General Arrangements Plans (TR010032/APP/2.5).
 - All dimensions in millimetres unless noted otherwise.
 - All levels are in metres and relate to Ordnance datum unless stated otherwise.
 - Works numbers are described in Schedule 1 (Authorised Development) of the Development Consent Order (TR010032/APP/2.1).
 - The Highways design is shown in the Engineering Section and Drawings (TR010032/APP/2.9).
 - Full length of piles not shown.



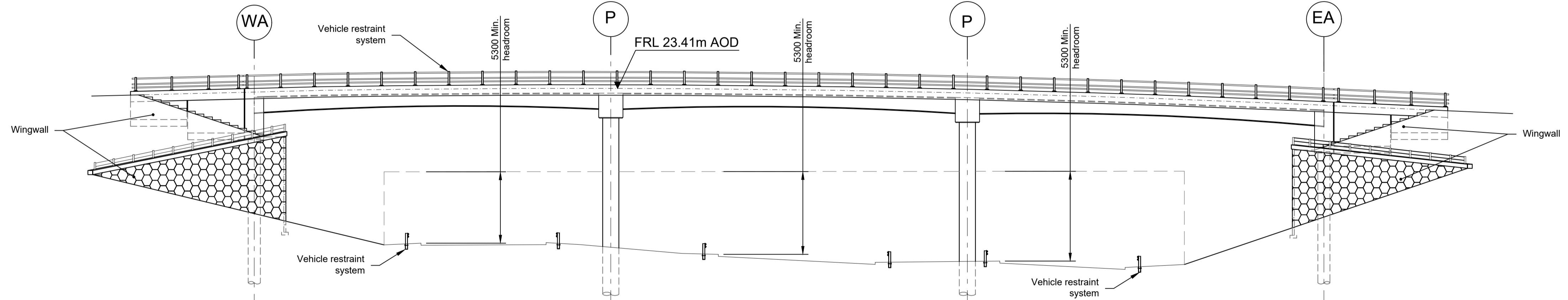
Client: **national highways**

Project: **LOWER THAMES CROSSING**

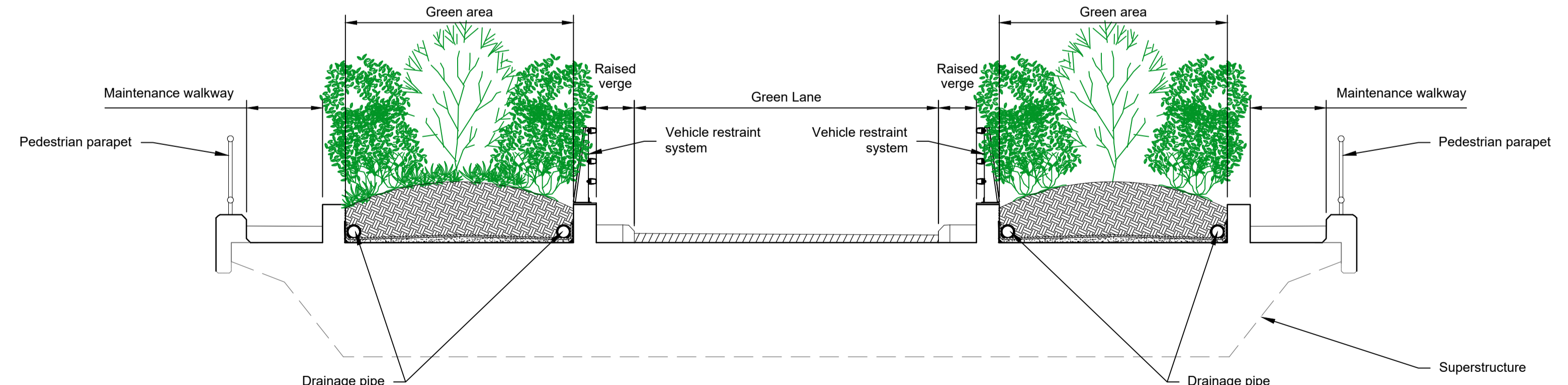
Status	DCO Examination	Original Size	A1	Revision	P02
Application Document Number	TR010032/APP/2.13	Scale	AS SHOWN		
Drawing title	STRUCTURES PLANS 5(2)(o)				
	WORK NO. 7L				
	SHEET 51				
Drawing Number	HE540039-CJV-BOP-SZZ_ST000000_-DR-CB-10081				



PLAN 1:200



ELEVATION 1:200

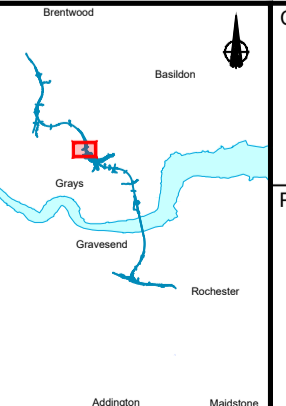
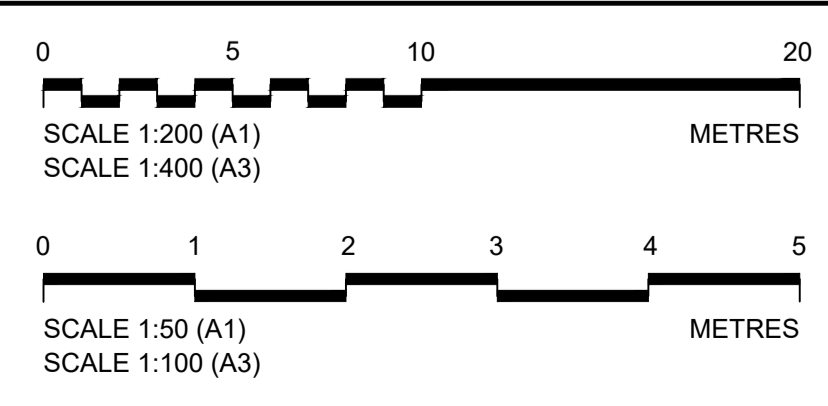


TYPICAL SECTION 1:50

LEGEND	
	EMBANKMENT/CUTTING
	WEST ABUTMENT
	PIER
	EAST ABUTMENT
	FINISHED ROAD LEVEL

Rev	Status	Rev. Date	Purpose of revision	Drawn	Chck'd	Apprv'd
P01	S8	19/10/2022	DCO Application	PG1	BB	ASB
P02	S8	11/12/2023	Deadline 9	GP	RO	ASB

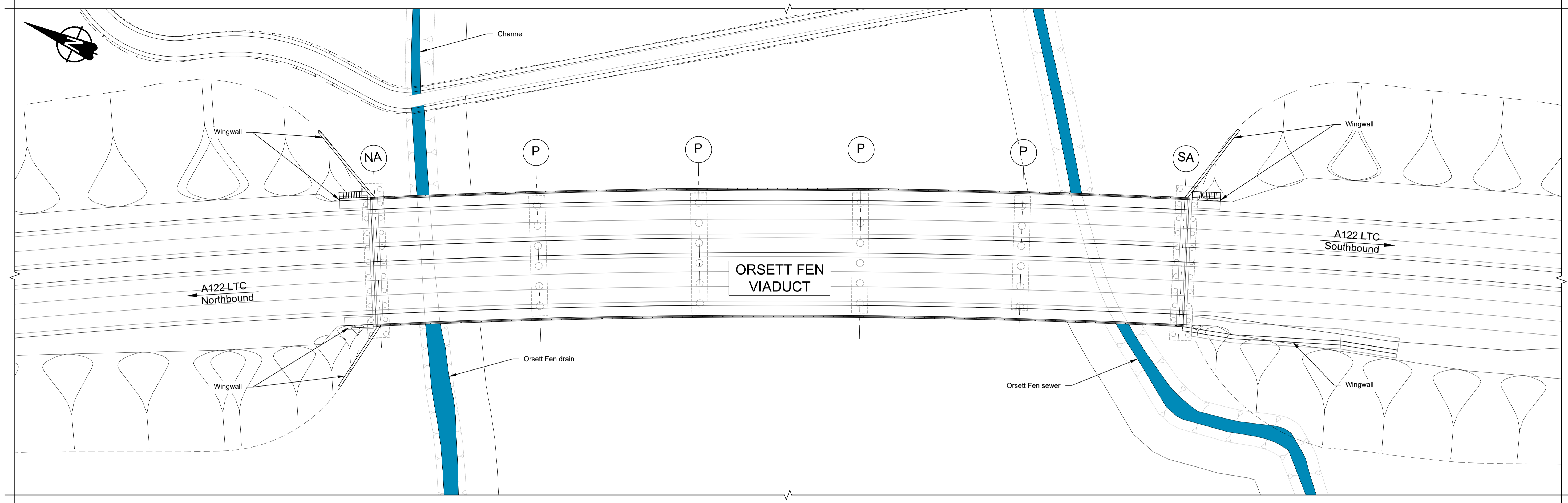
- NOTES:
- The design and location of the structure is shown here for illustrative purposes only and will be subject to detailed design development in accordance with the provisions of the Development Consent Order (TR010032/APP/2.1).
 - For Environmental details refer to the Environmental Masterplan (TR010032/APP/6.2 Fig. 2.4) and Environmental Constraints Plan (TR010032/APP/6.2 Fig. 2.3) and associated drawings and documents.
 - Drawings show engineering earthworks only. Landscaping earthworks are shown in General Arrangements Plans (TR010032/APP/2.5).
 - All dimensions in millimetres unless noted otherwise.
 - All levels are in metres and relate to Ordnance datum unless stated otherwise.
 - Works numbers are described in Schedule 1 (Authorised Development) of the Development Consent Order (TR010032/APP/2.1).
 - The Highways design is shown in the Engineering Section and Drawings (TR010032/APP/2.9).
 - Full length of piles not shown.



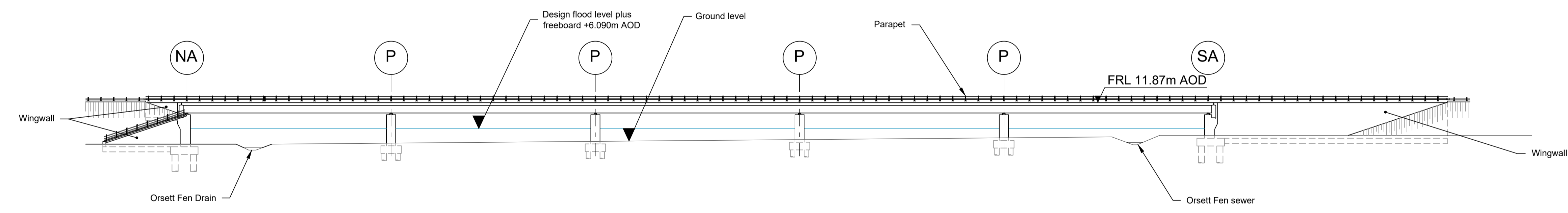
Client: national highways

Project: LOWER THAMES CROSSING

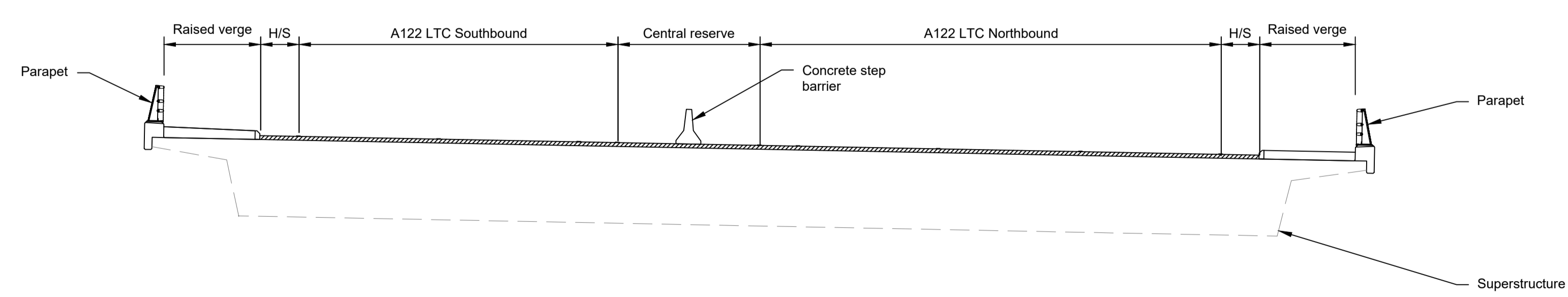
Status	DCO Examination	Original Size	A1	Revision	P02
Application Document Number	TR010032/APP/2.13	Scale	AS SHOWN		
Drawing title	STRUCTURES PLANS 5(2)(o) WORK NO. 7M SHEET 52				
Drawing Number	HE540039-CJV-BOP-SZZ_ST000000_-DR-CB-10082				



PLAN 1:500



ELEVATION 1:500



TYPICAL SECTION 1:100

LEGEND

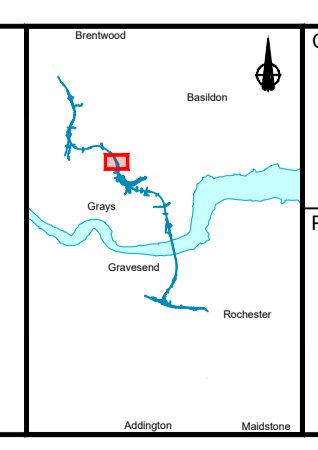
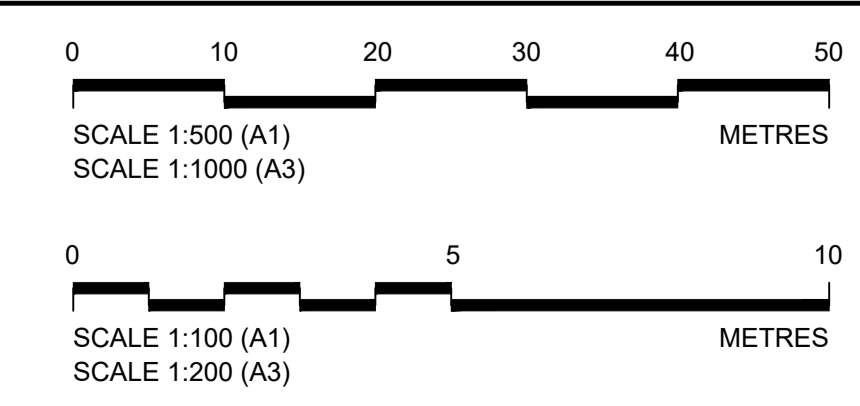
	EMBANKMENT/CUTTING
	NORTH ABUTMENT
	PIER
	SOUTH ABUTMENT
	DESIGN FLOOD LEVEL
	HARDSTRIP
	FINISHED ROAD LEVEL

Contains Ordnance Survey data. © Crown copyright and database rights 2023. Ordnance Survey 100030649

NOTES:

- The design and location of the structure is shown here for illustrative purposes only and will be subject to detailed design development in accordance with the provisions of the Development Consent Order (TR010032/APP/2.1).
- For Environmental details refer to the Environmental Masterplan (TR010032/APP/6.2 Fig. 2.4) and Environmental Constraints Plan (TR010032/APP/6.2 Fig. 2.3) and associated drawings and documents.
- Drawings show engineering earthworks only. Landscaping earthworks are shown in General Arrangements Plans (TR010032/APP/2.5).
- All dimensions in millimetres unless noted otherwise.
- All levels are in metres and relate to Ordnance datum unless stated otherwise.
- Works numbers are described in Schedule 1 (Authorised Development) of the Development Consent Order (TR010032/APP/2.1).
- The Highways design is shown in the Engineering Section and Drawings (TR010032/APP/2.9).
- Full length of piles not shown.

Rev	Status	Rev. Date	Purpose of revision	Drawn	Check'd	Apprv'd
P01	S8	19/10/2022	DCO Application	PG1	BB	ASB
P02	S8	11/12/2023	Deadline 9	GP	RO	ASB

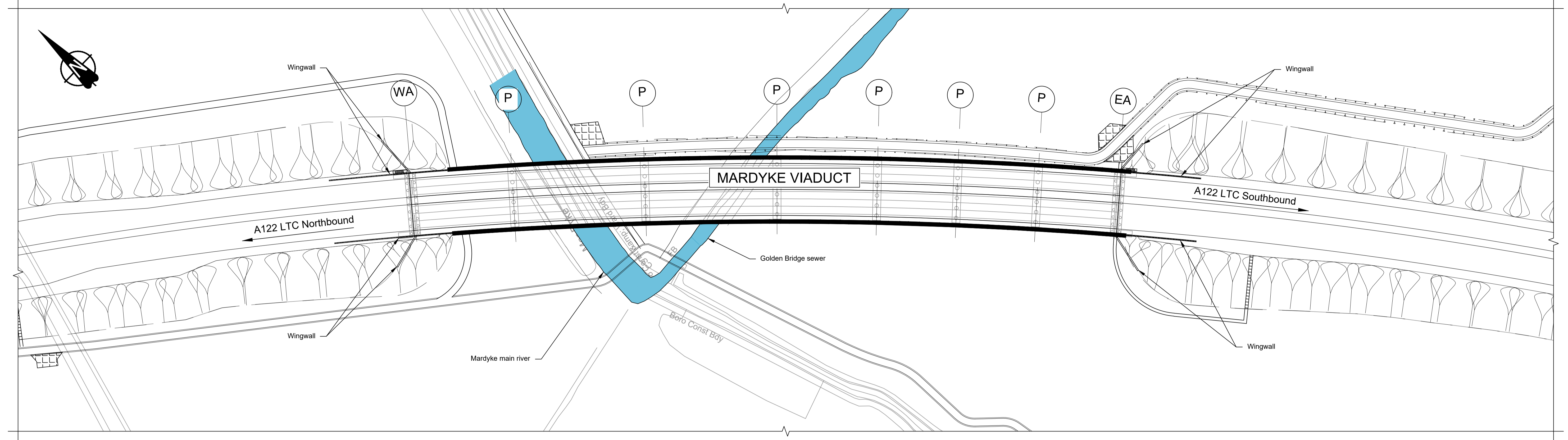


Client

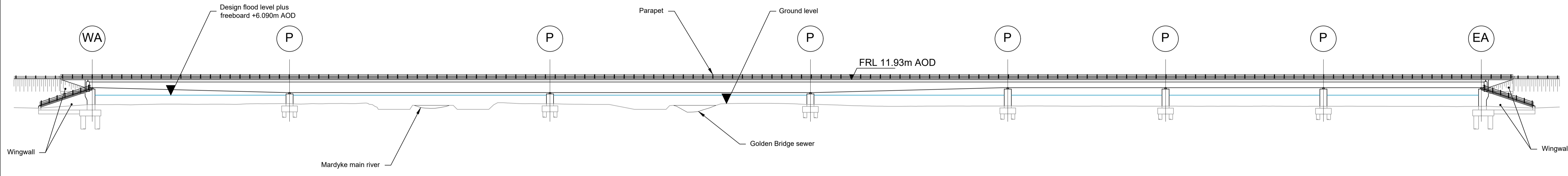
Project

LOWER THAMES CROSSING

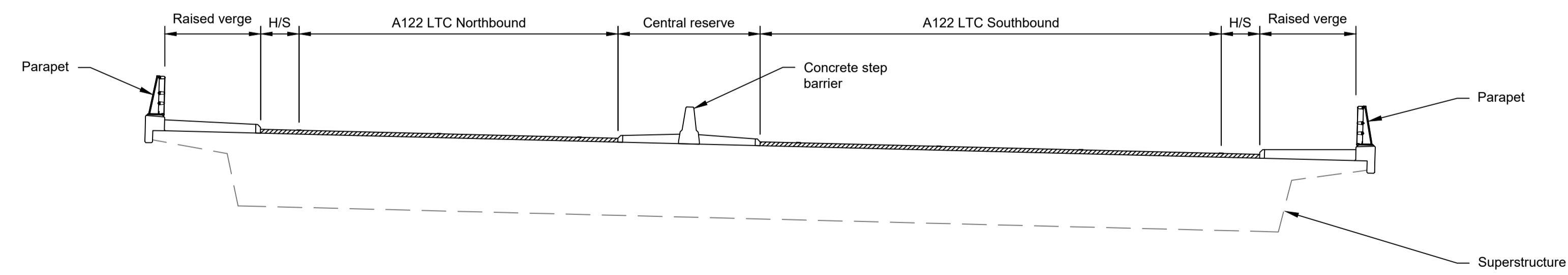
Status	DCO Examination	Original Size	A1	Revision	P02
Application Document Number	TR010032/APP/2.13	Scale	AS SHOWN		
Drawing title	STRUCTURES PLANS 5(2)(o)				
	WORK NO. 8B				
	SHEET 53				
Drawing Number	HE540039-CJV-BOP-SZZ_ST000000_-DR-CB-10083				



PLAN 1:1000



ELEVATION 1:500

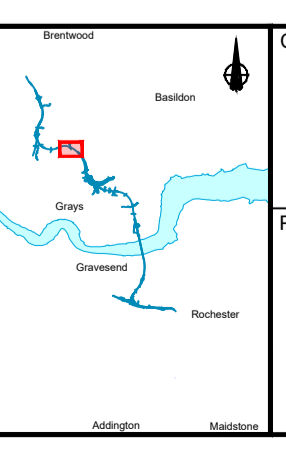
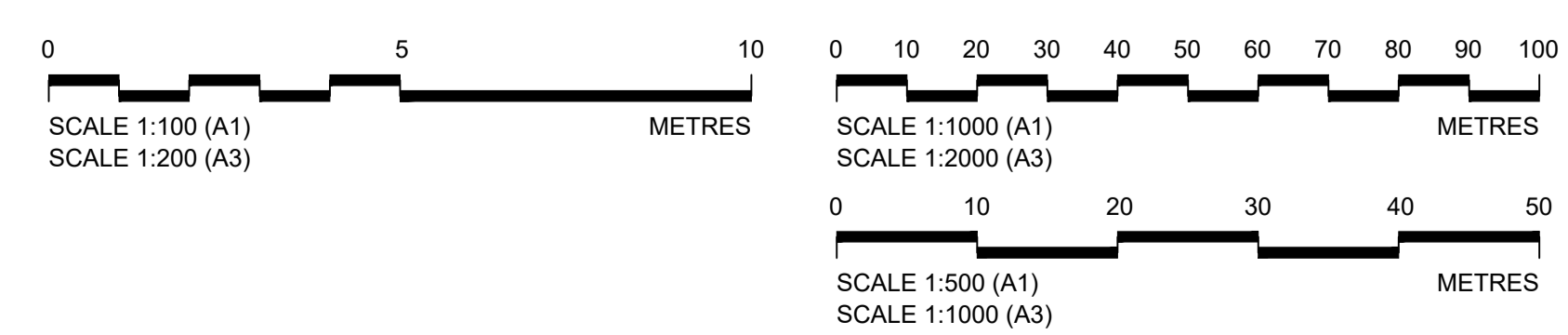


TYPICAL SECTION 1:100

LEGEND	
	EMBANKMENT/CUTTING
	WEST ABUTMENT
	PIER
	EAST ABUTMENT
	DESIGN FLOOD LEVEL
	HARDSTRIP
	FINISHED ROAD LEVEL

Rev	Status	Rev. Date	Purpose of revision	Drawn	Chck'd	Apprv'd
P01	S8	19/10/2022	DCO Application	PG1	BB	ASB
P02	S8	11/12/2023	Deadline 9	GP	RO	ASB

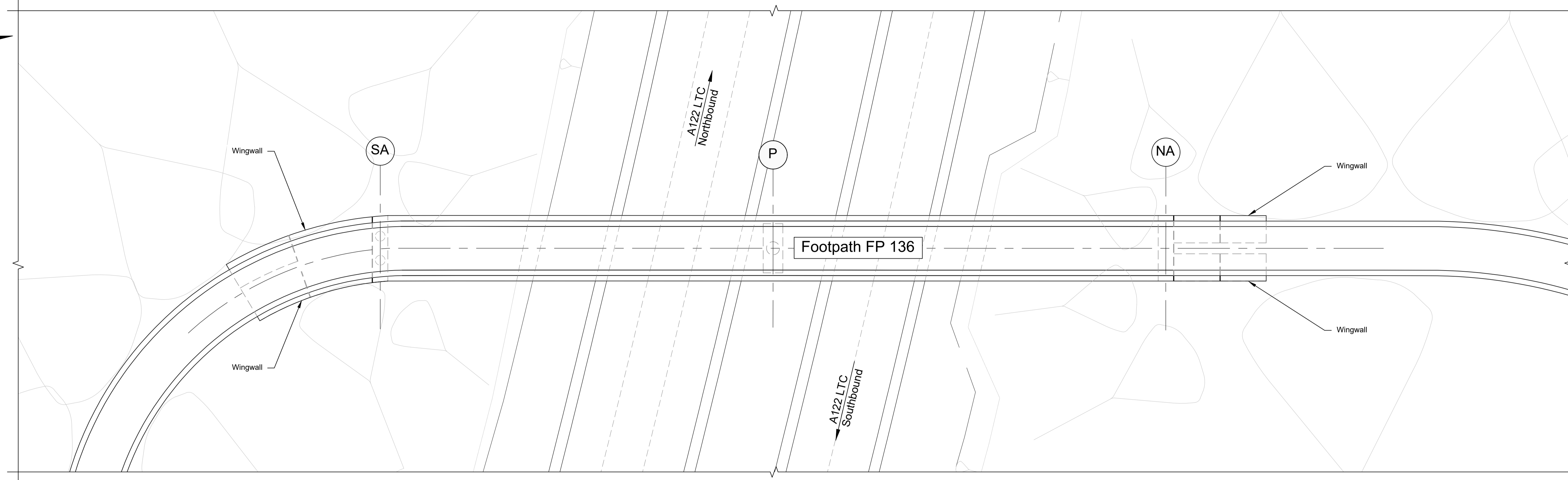
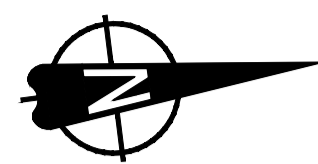
- NOTES:
- The design and location of the structure is shown here for illustrative purposes only and will be subject to detailed design development in accordance with the provisions of the Development Consent Order (TR010032/APP/2.1).
 - For Environmental details refer to the Environmental Masterplan (TR010032/APP/6.2 Fig. 2.4) and Environmental Constraints Plan (TR010032/APP/6.2 Fig. 2.3) and associated drawings and documents. Drawings show engineering earthworks only. Landscaping earthworks are shown in General Arrangements Plans (TR010032/APP/2.5).
 - All dimensions in millimetres unless noted otherwise.
 - All levels are in metres and relate to Ordnance datum unless stated otherwise.
 - Works numbers are described in Schedule 1 (Authorised Development) of the Development Consent Order (TR010032/APP/2.1).
 - The Highways design is shown in the Engineering Section and Drawings (TR010032/APP/2.9).
 - Full length of piles not shown.



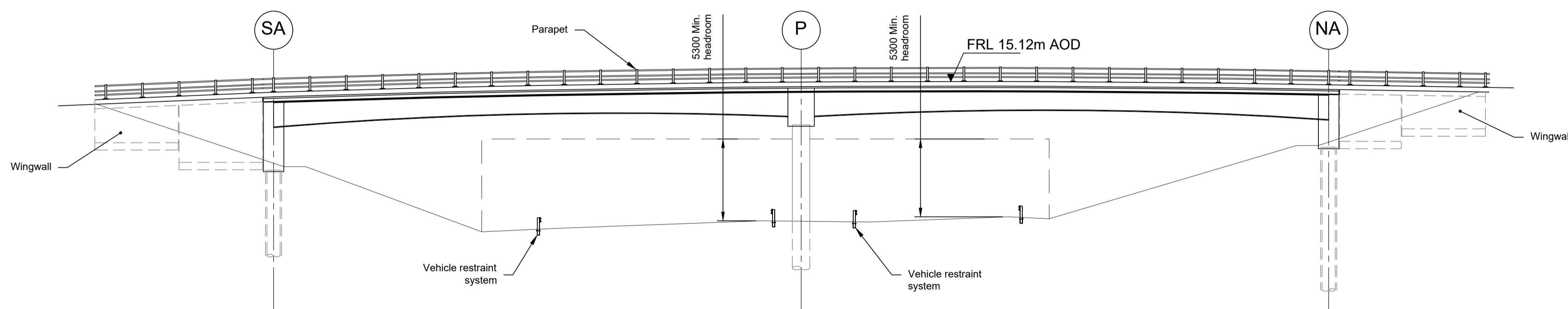
Client: **national highways**

Project: **LOWER THAMES CROSSING**

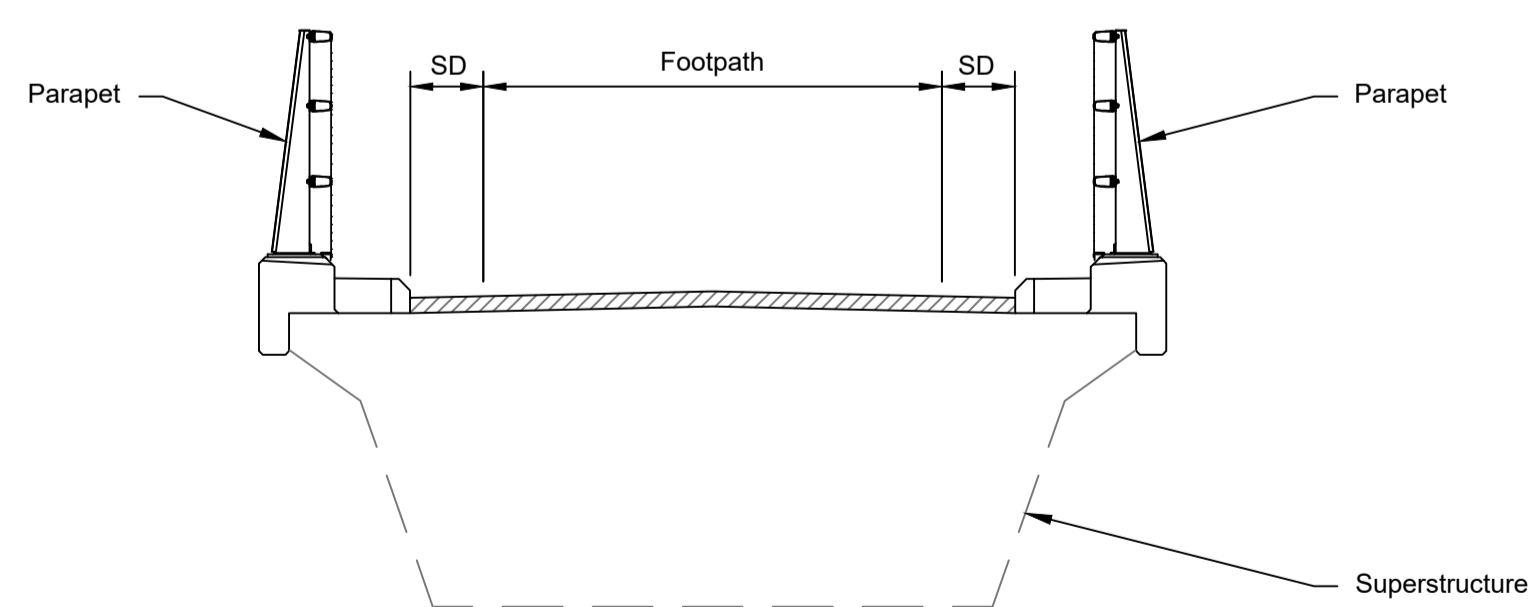
Status	DCO Examination	Original Size	A1	Revision	P02
Application Document Number	TR010032/APP/2.13	Scale	AS SHOWN		
Drawing title	STRUCTURES PLANS 5(2)(o)				
	WORK NO. 8B				
	SHEET 54				
Drawing Number	HE540039-CJV-BOP-SZZ_ST000000_-DR-CB-10084				



PLAN 1:200



ELEVATION 1:200

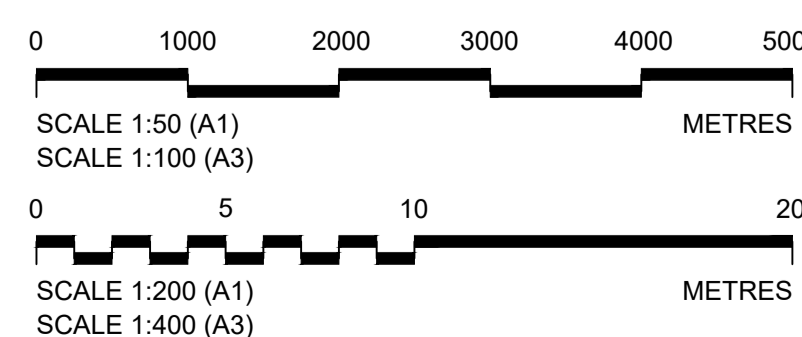


TYPICAL SECTION 1:50

LEGEND	
	EMBANKMENT/CUTTING
	SOUTH ABUTMENT
	PIER
	NORTH ABUTMENT
SD	SHY DISTANCE
FRL	FINISHED ROAD LEVEL

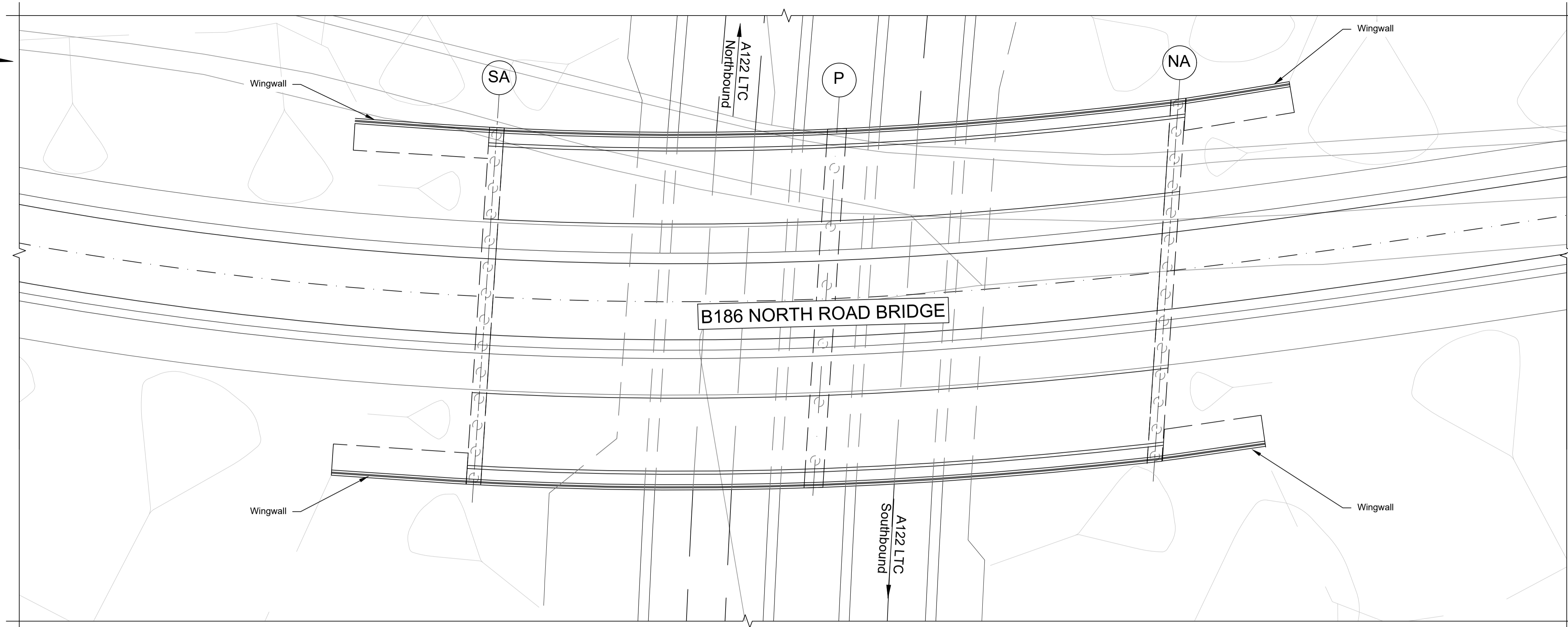
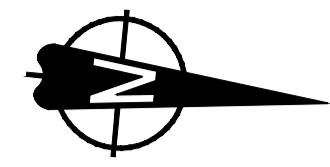
Rev	Status	Rev. Date	Purpose of revision	Drawn	Check'd	Apprv'd
P01	S8	19/10/2022	DCO Application	PG1	BB	ASB
P02	S8	11/12/2023	Deadline 9	GP	RO	ASB

- NOTES:
- The design and location of the structure is shown here for illustrative purposes only and will be subject to detailed design development in accordance with the provisions of the Development Consent Order (TR010032/APP/2.1).
 - For Environmental details refer to the Environmental Masterplan (TR010032/APP/6.2 Fig. 2.4) and Environmental Constraints Plan (TR010032/APP/6.2 Fig. 2.3) and associated drawings and documents.
 - Drawings show engineering earthworks only. Landscaping earthworks are shown in General Arrangements Plans (TR010032/APP/2.5).
 - All dimensions in millimetres unless noted otherwise.
 - All levels are in metres and relate to Ordnance datum unless stated otherwise.
 - Works numbers are described in Schedule 1 (Authorised Development) of the Development Consent Order (TR010032/APP/2.1).
 - The Highways design is shown in the Engineering Section and Drawings (TR010032/APP/2.9).
 - Full length of piles not shown.

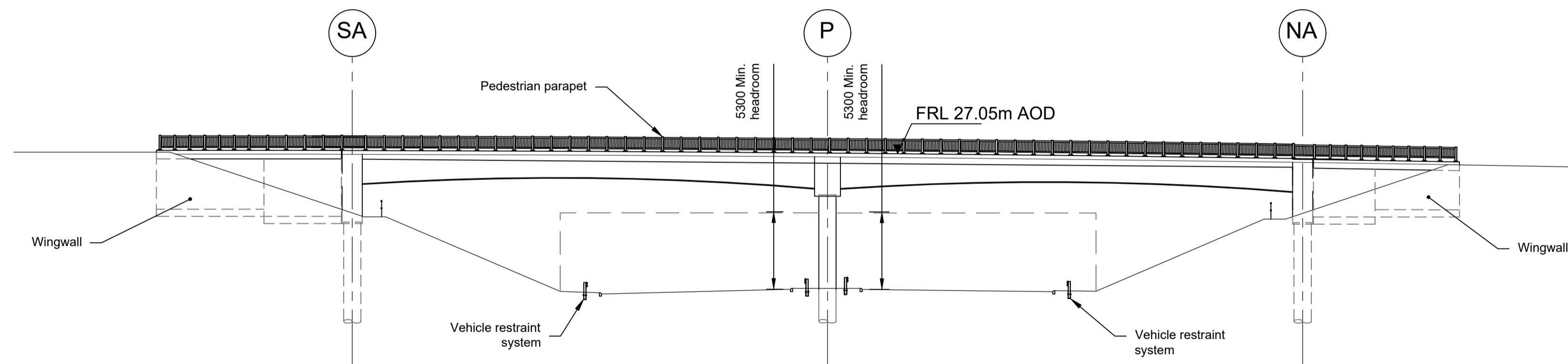


Client
 national highways
 Project
LOWER THAMES CROSSING

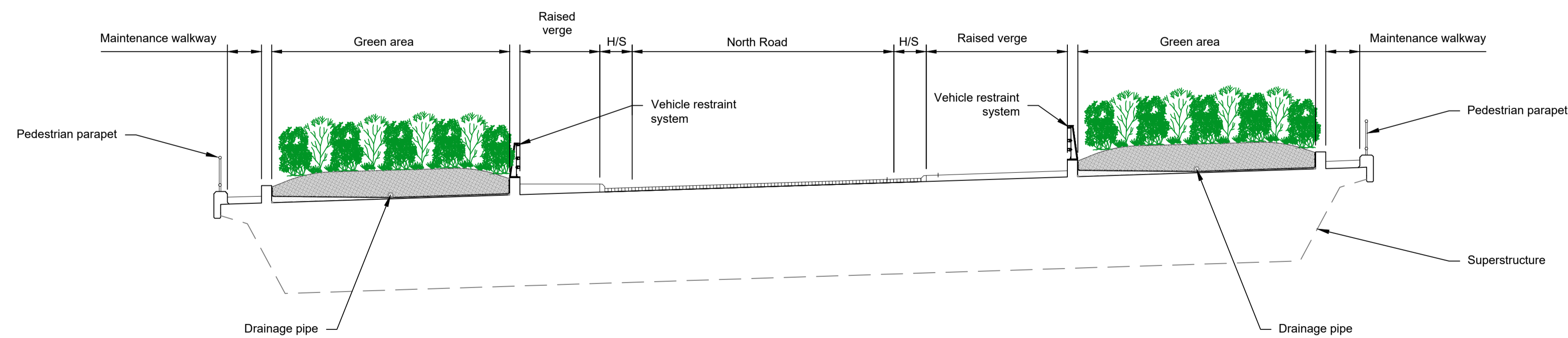
Status	DCO Examination	Original Size	Revision
Application Document Number	TR010032/APP/2.13	A1	P02
Scale	AS SHOWN		
Drawing title	STRUCTURES PLANS 5(2)(o)		
	WORK NO. 8C		
	SHEET 55		
Drawing Number	HE540039-CJV-BOP-SZZ_ST000000 -DR-CB-10085		



PLAN 1:250



ELEVATION 1:250

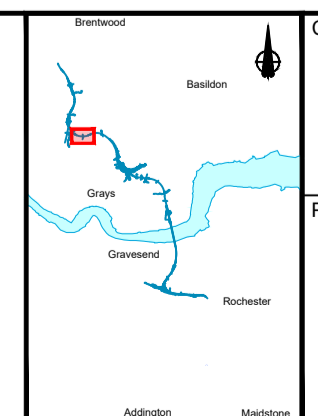
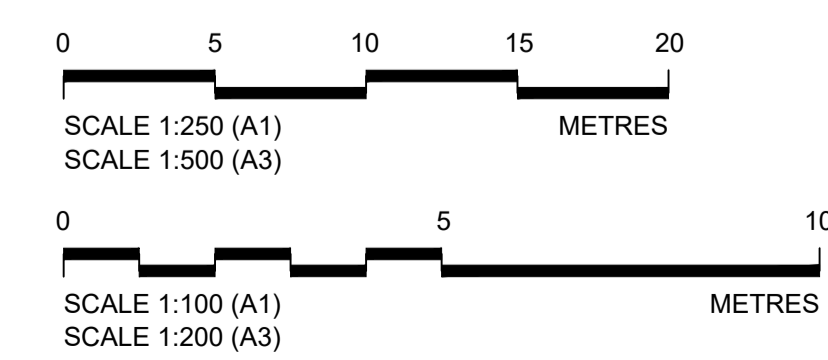


TYPICAL SECTION 1:100

LEGEND	
	EMBANKMENT/CUTTING
	SOUTH ABUTMENT
	PIER
	NORTH ABUTMENT
	HARDSTRIP

Rev	Status	Rev. Date	Purpose of revision	Drawn	Chck'd	Apprv'd
P01	S8	19/10/2022	DCO Application	PG1	BB	ASB
P02	S8	11/12/2023	Deadline 9	GP	RO	ASB

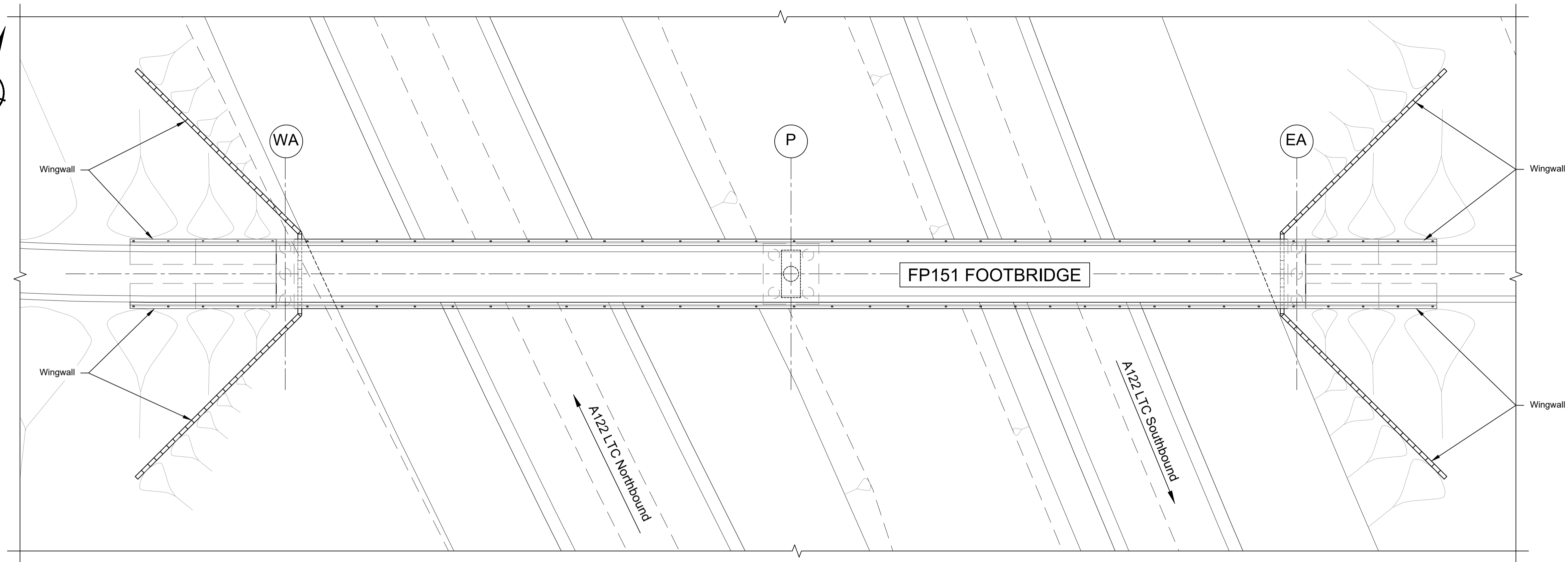

- NOTES:
- The design and location of the structure is shown here for illustrative purposes only and will be subject to detailed design development in accordance with the provisions of the Development Consent Order (TR010032/APP/2.1).
 - For Environmental details refer to the Environmental Masterplan (TR010032/APP/6.2 Fig. 2.4) and Environmental Constraints Plan (TR010032/APP/6.2 Fig. 2.3) and associated drawings and documents. Drawings show engineering earthworks only. Landscaping earthworks are shown in General Arrangements Plans (TR010032/APP/2.5).
 - All dimensions in millimetres unless noted otherwise.
 - All levels are in metres and relate to Ordnance datum unless stated otherwise.
 - Works numbers are described in Schedule 1 (Authorised Development) of the Development Consent Order (TR010032/APP/2.1).
 - The Highways design is shown in the Engineering Section and Drawings (TR010032/APP/2.9).
 - Full length of piles not shown.



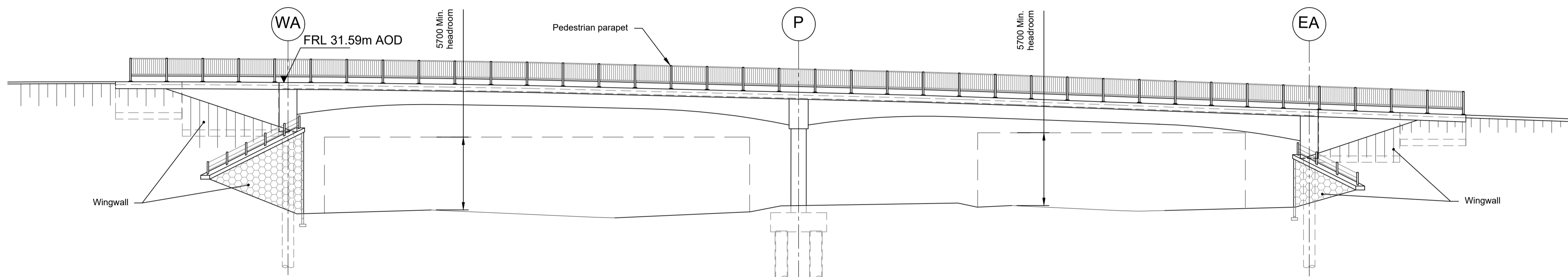
Client: **national highways**

Project: **LOWER THAMES CROSSING**

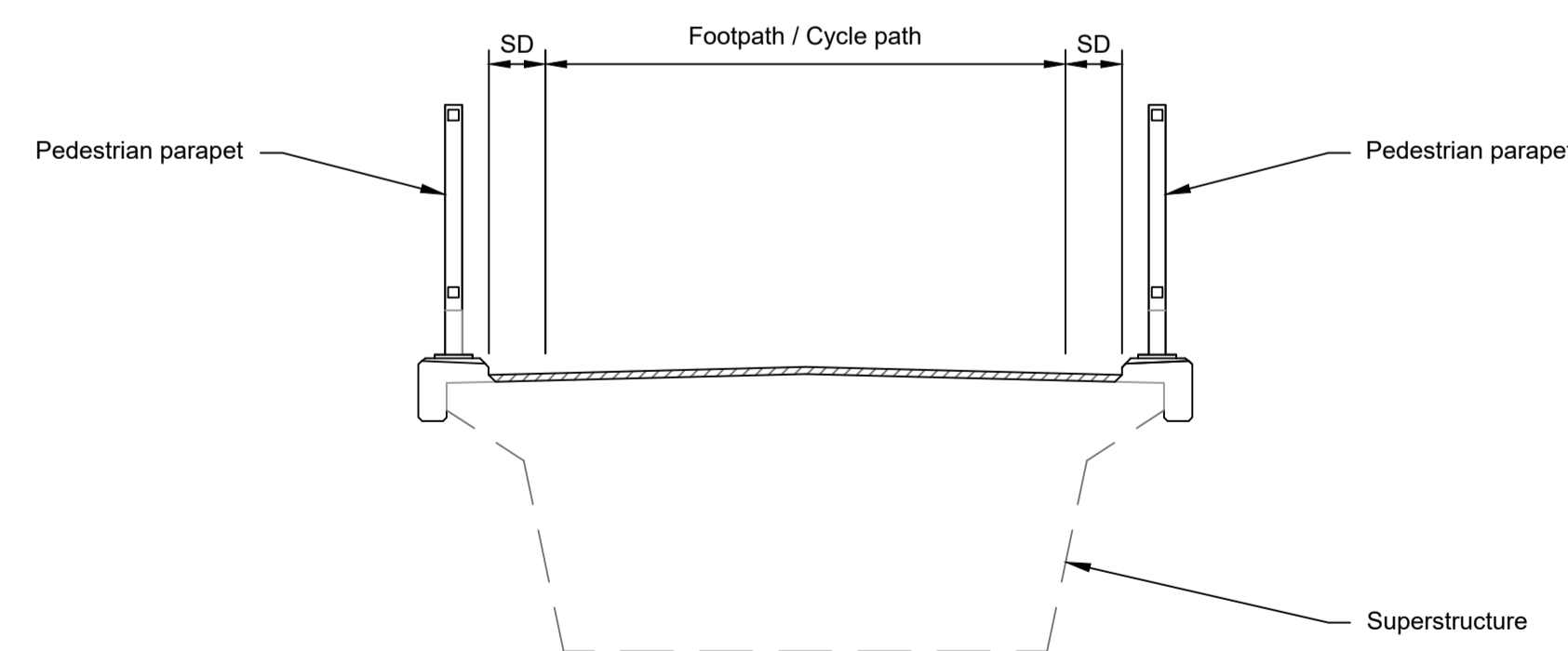
Status	DCO Examination	Original Size	A1	Revision	P02
Application Document Number	TR010032/APP/2.13	Scale	AS SHOWN		
Drawing title	STRUCTURES PLANS 5(2)(o)				
	WORK NO. 8D				
	SHEET 56				
Drawing Number	HE540039-CJV-BOP-SZZ_ST000000_-DR-CB-10086				



PLAN 1:200



ELEVATION 1:200

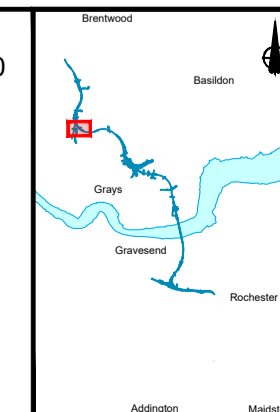
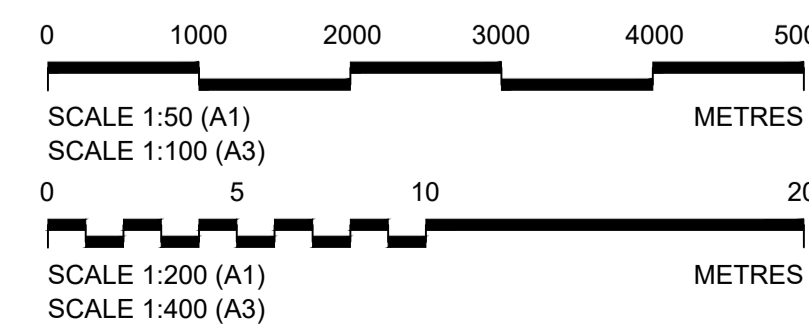


TYPICAL SECTION 1:50

LEGEND	
	EMBANKMENT/CUTTING
	WEST ABUTMENT
	PIER
	EAST ABUTMENT
	SHY DISTANCE
	FINISHED ROAD LEVEL

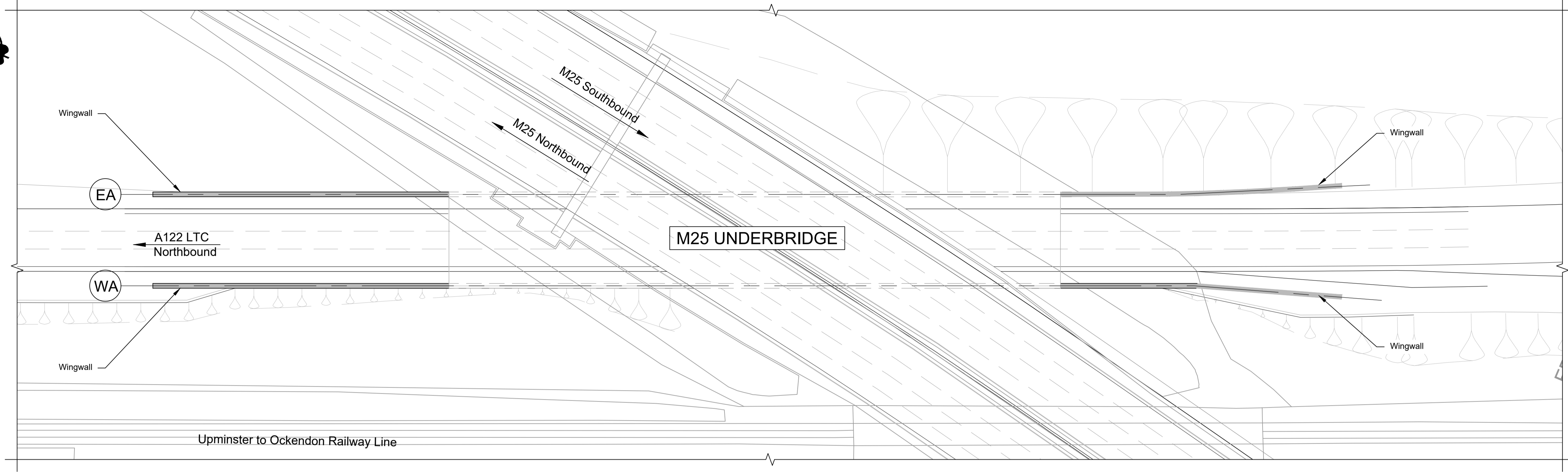
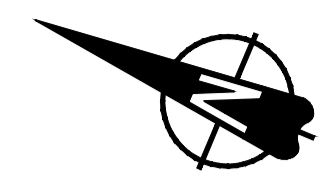
Rev	Status	Rev. Date	Purpose of revision	Drawn	Chck'd	Apprv'd
P01	S8	19/10/2022	DCO Application	PG1	BB	ASB
P02	S8	11/12/2023	Deadline 9	GP	RO	ASB

- NOTES:
- The design and location of the structure is shown here for illustrative purposes only and will be subject to detailed design development in accordance with the provisions of the Development Consent Order (TR010032/APP/2.1).
 - For Environmental details refer to the Environmental Masterplan (TR010032/APP/6.2 Fig. 2.4) and Environmental Constraints Plan (TR010032/APP/6.2 Fig. 2.3) and associated drawings and documents.
 - Drawings show engineering earthworks only. Landscaping earthworks are shown in General Arrangements Plans (TR010032/APP/2.5).
 - All dimensions are in millimetres unless noted otherwise.
 - All levels are in metres and relate to Ordnance datum unless stated otherwise.
 - Works numbers are described in Schedule 1 (Authorised Development) of the Development Consent Order (TR010032/APP/2.1).
 - The Highways design is shown in the Engineering Section and Drawings (TR010032/APP/2.9).
 - Full length of piles not shown.

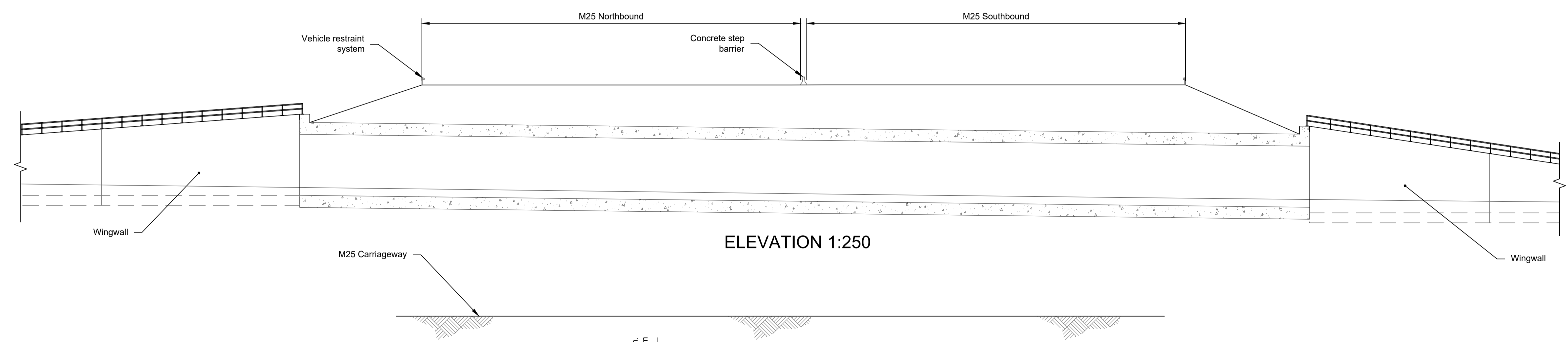


Client
 national highways
 Project
LOWER THAMES CROSSING

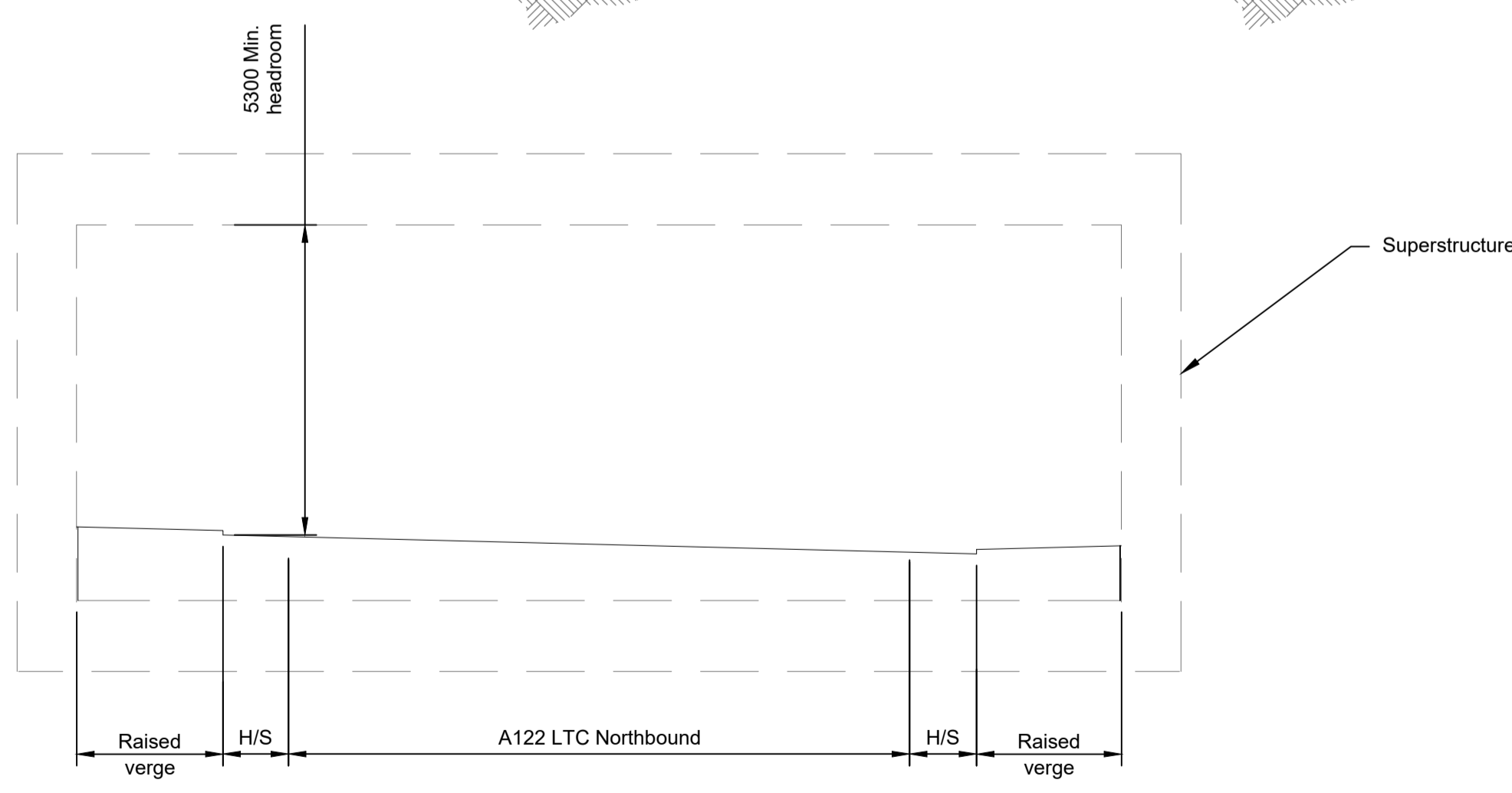
Status	DCO Examination	Original Size	Revision
Application Document Number	TR010032/APP/2.13	A1	P02
Scale	AS SHOWN		
Drawing title	STRUCTURES PLANS 5(2)(o)		
	WORK NO. 9M		
	SHEET 57		
Drawing Number	HE540039-CJV-BOP-SZZ_ST000000_-DR-CB-10087		



PLAN 1:500



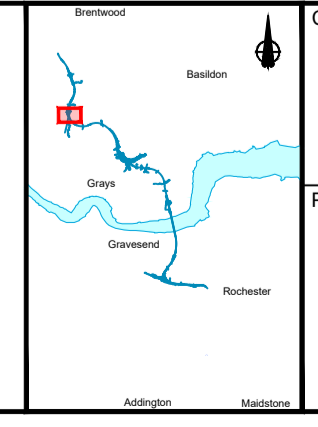
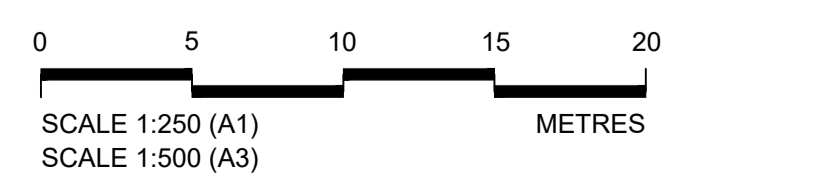
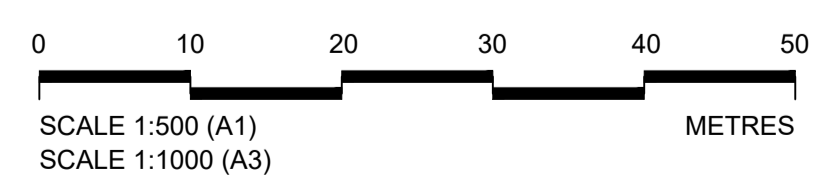
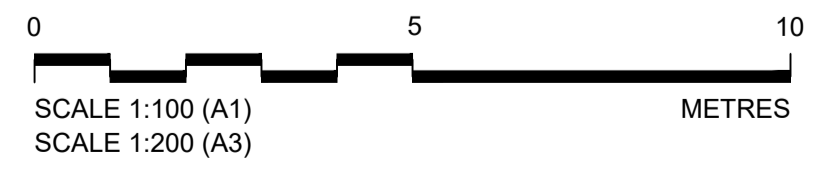
ELEVATION 1:250



TYPICAL SECTION 1:100

LEGEND	
	EMBANKMENT/CUTTING
	WEST ABUTMENT
	EAST ABUTMENT
	HARD STRIP
	FINISHED ROAD LEVEL

- NOTES:
- The design and location of the structure is shown here for illustrative purposes only and will be subject to detailed design development in accordance with the provisions of the Development Consent Order (TR010032/APP/2.1).
 - For Environmental details refer to the Environmental Masterplan (TR010032/APP/6.2 Fig. 2.4) and Environmental Constraints Plan (TR010032/APP/6.2 Fig. 2.3) and associated drawings and documents.
 - Drawings show engineering earthworks only. Landscaping earthworks are shown in General Arrangements Plans (TR010032/APP/2.5).
 - All dimensions in millimetres unless noted otherwise.
 - All levels are in metres and relate to Ordnance datum unless stated otherwise.
 - Works numbers are described in Schedule 1 (Authorised Development) of the Development Consent Order (TR010032/APP/2.1).
 - The Highways design is shown in the Engineering Section and Drawings (TR010032/APP/2.9).
 - Full length of piles not shown.



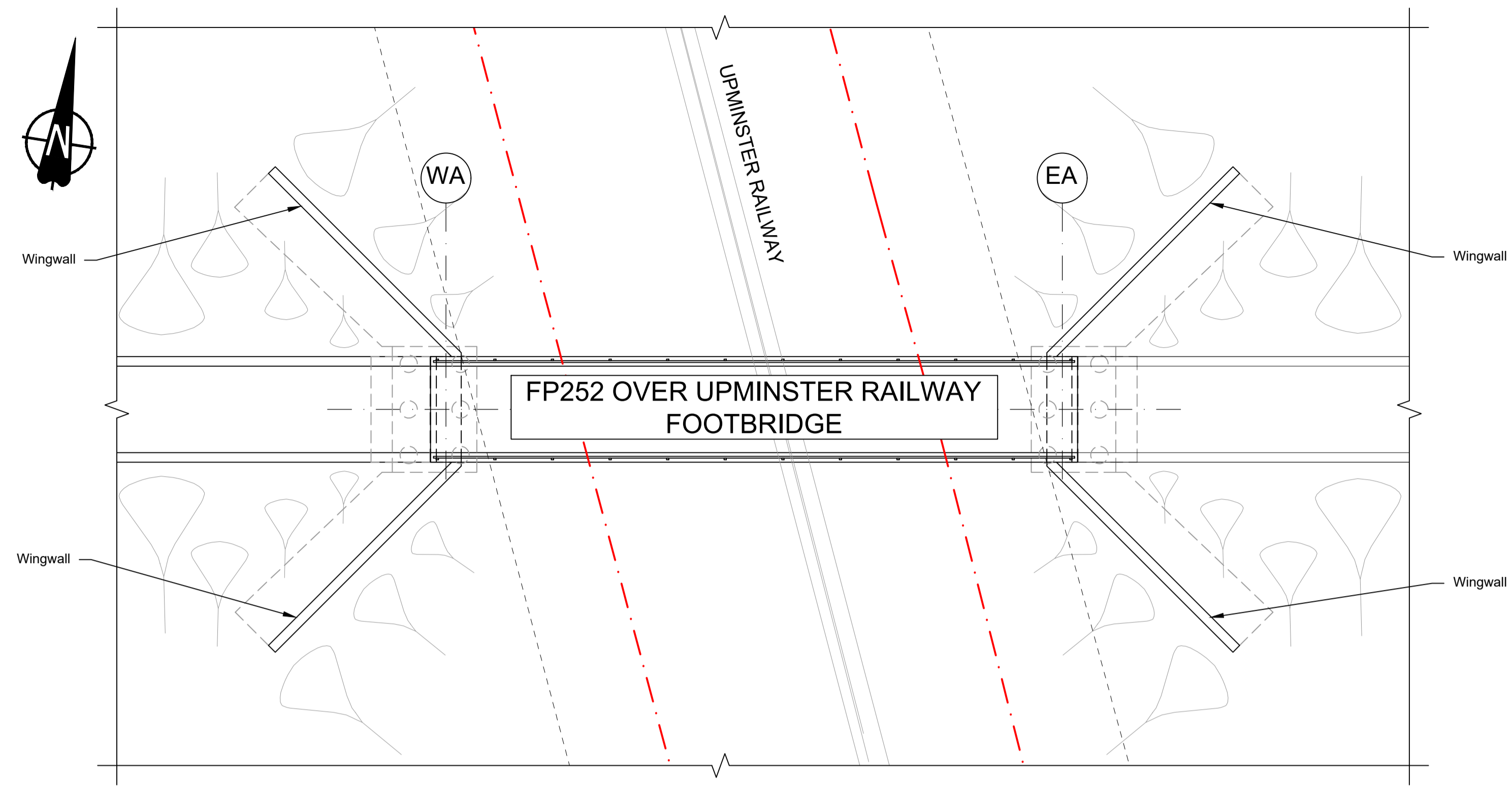
Client: **national highways**

Project: **LOWER THAMES CROSSING**

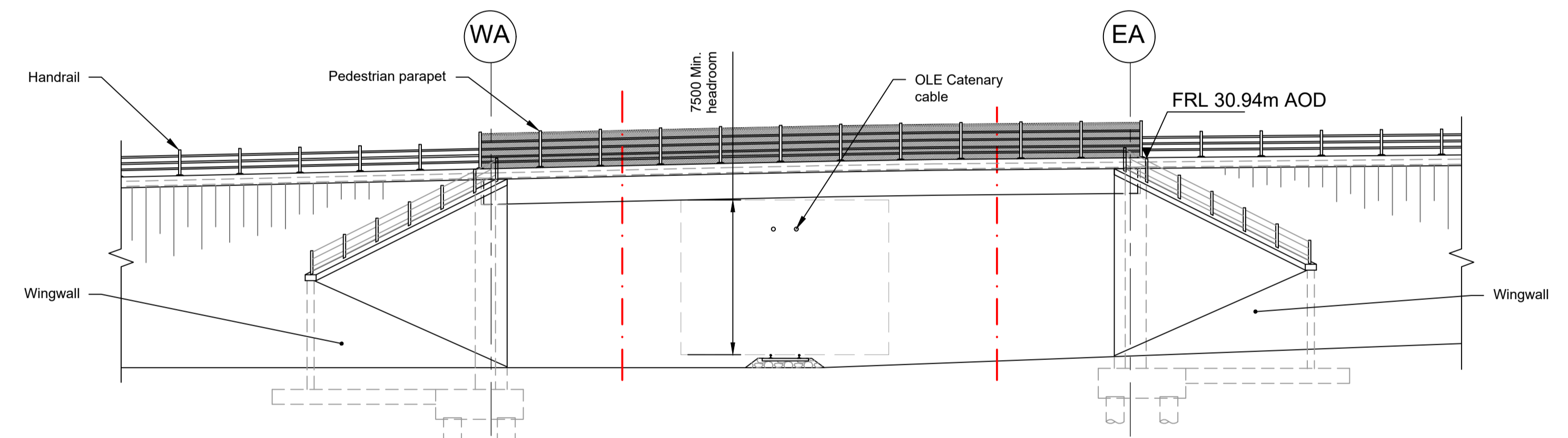
Status	DCO Examination	Original Size	A1	Revision	P02
Application Document Number	TR010032/APP/2.13	Scale	AS SHOWN		
Drawing title	STRUCTURES PLANS 5(2)(o) WORK NO. 9A SHEET 58				
Drawing Number	HE540039-CJV-BOP-SZZ_ST000000_-DR-CB-10088				

Rev	Status	Rev. Date	Purpose of revision	Drawn	Chck'd	Apprv'd
P01	S8	19/10/2022	DCO Application	PG1	BB	ASB
P02	S8	11/12/2023	Deadline 9	GP	RO	ASB

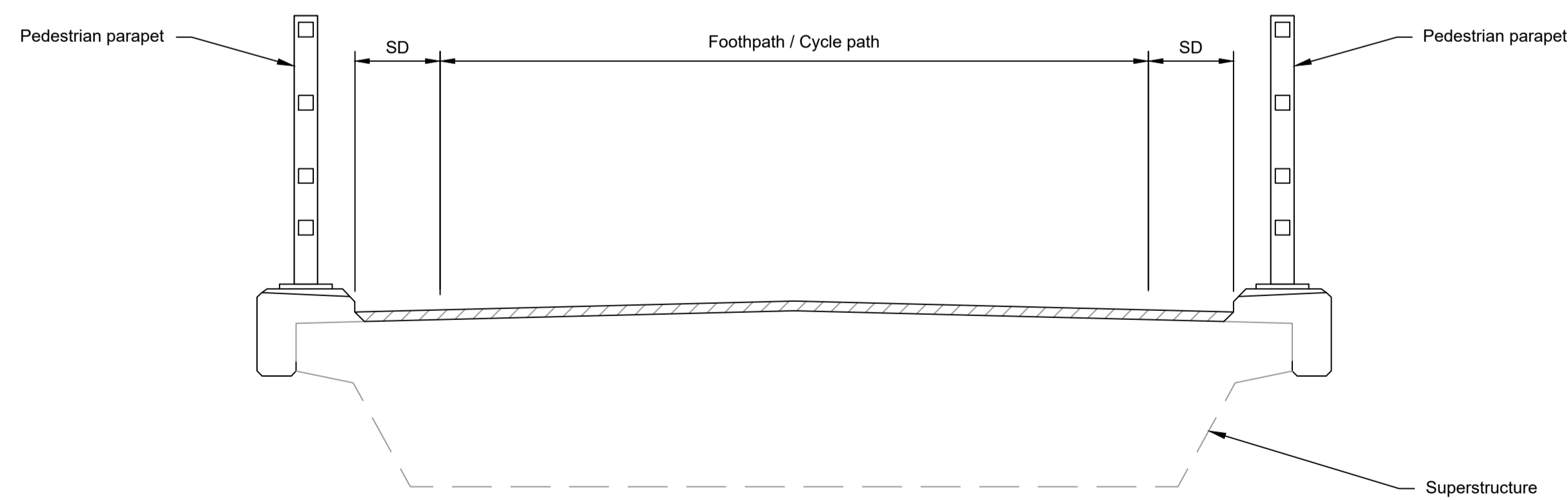
Contains Ordnance Survey data. © Crown copyright and database rights 2023. Ordnance Survey 100039649



PLAN 1:200



ELEVATION 1:200

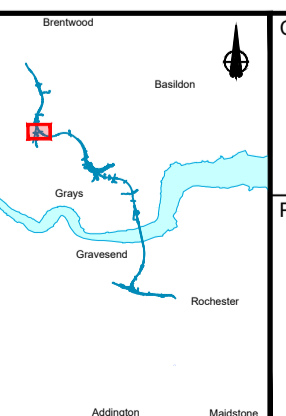
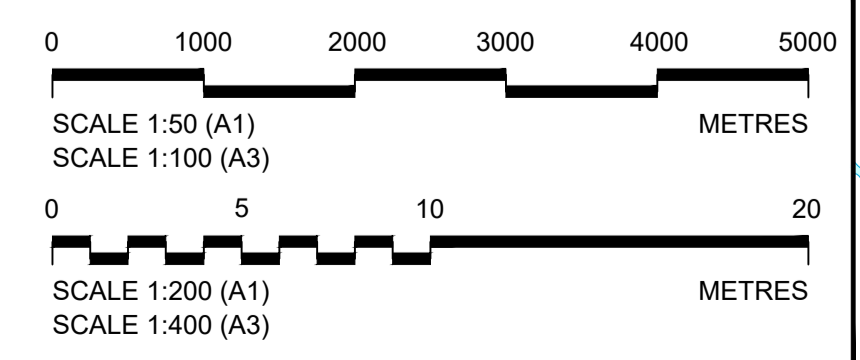


TYPICAL SECTION 1:50

LEGEND	
	EMBANKMENT/CUTTING
	WEST ABUTMENT
	EAST ABUTMENT
	NETWORK RAIL BOUNDARY
	SHY DISTANCE
	FINISHED ROAD LEVEL
	OVERHEAD LINE EQUIPMENT

Rev	Status	Rev. Date	Purpose of revision	Drawn	Chck'd	Apprv'd
P01	S8	19/10/2022	DCO Application	PG1	BB	ASB
P02	S8	11/12/2023	Deadline 9	GP	RO	ASB

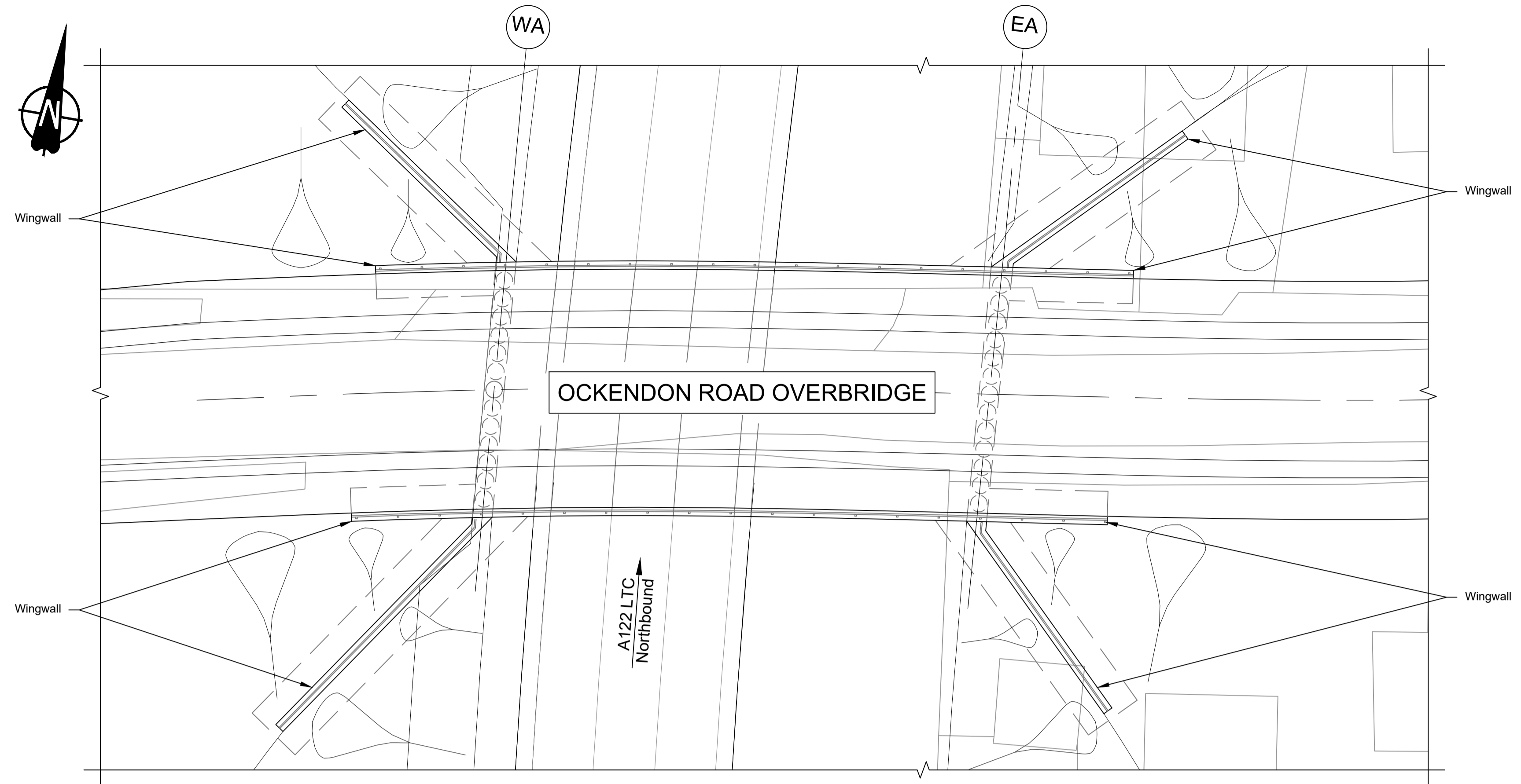
- NOTES:**
- The design and location of the structure is shown here for illustrative purposes only and will be subject to detailed design development in accordance with the provisions of the Development Consent Order (TR010032/APP/2.1).
 - For Environmental details refer to the Environmental Masterplan (TR010032/APP/6.2 Fig. 2.4) and Environmental Constraints Plan (TR010032/APP/6.2 Fig. 2.3) and associated drawings and documents.
 - Drawings show engineering earthworks only. Landscaping earthworks are shown in General Arrangements Plans (TR010032/APP/2.5).
 - All dimensions in millimetres unless noted otherwise.
 - All levels are in metres and relate to Ordnance datum unless stated otherwise.
 - Works numbers are described in Schedule 1 (Authorised Development) of the Development Consent Order (TR010032/APP/2.1).
 - The Highways design is shown in the Engineering Section and Drawings (TR010032/APP/2.9).
 - Full length of piles not shown.



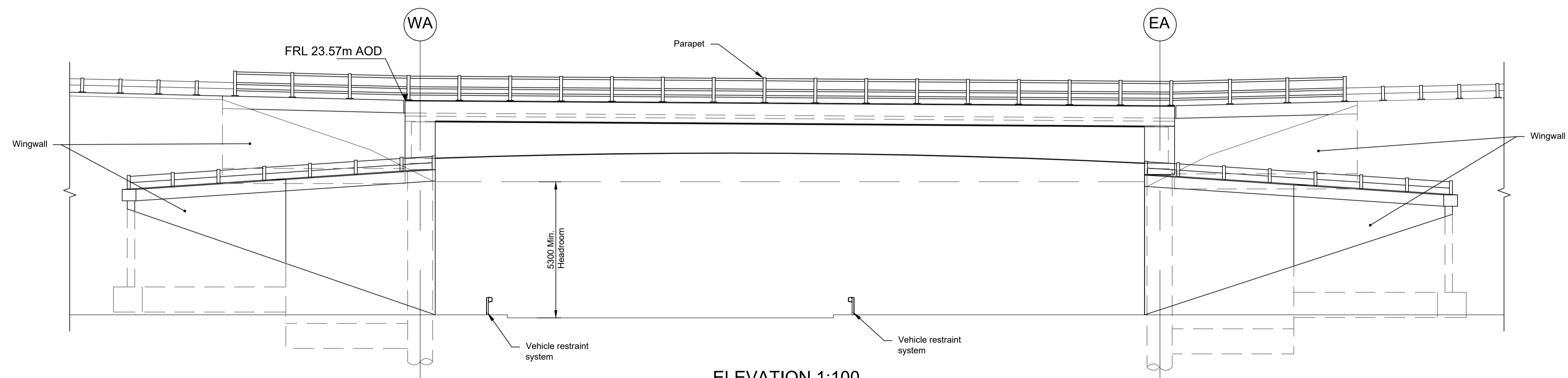
Client: **national highways**

Project: **LOWER THAMES CROSSING**

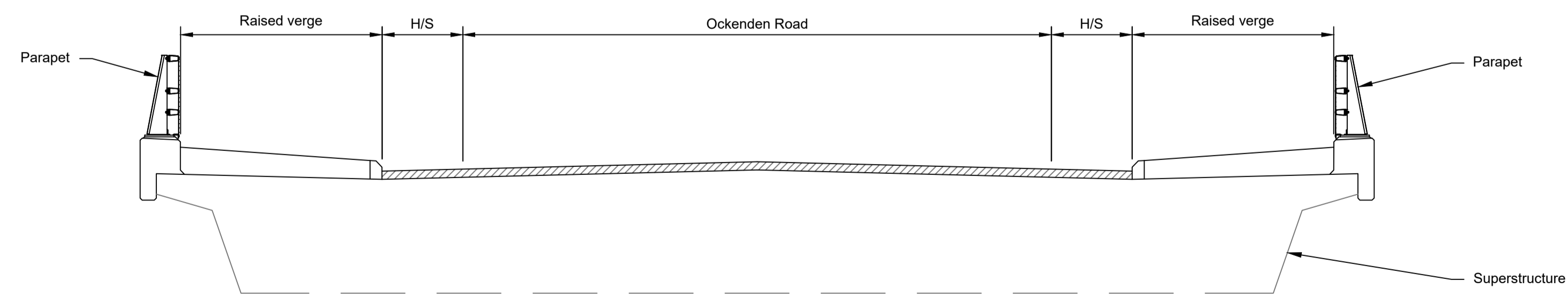
Status	DCO Examination	Original Size	A1	Revision	P02
Application Document Number	TR010032/APP/2.13	Scale	AS SHOWN		
Drawing title	STRUCTURES PLANS 5(2)(o) WORK NO. 9M SHEET 59				
Drawing Number	HE540039-CJV-BOP-SZZ_ST000000_-DR-CB-10089				



PLAN 1:200



ELEVATION 1:100

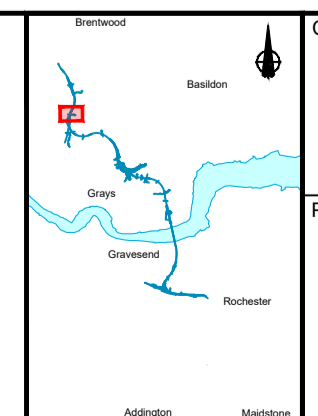
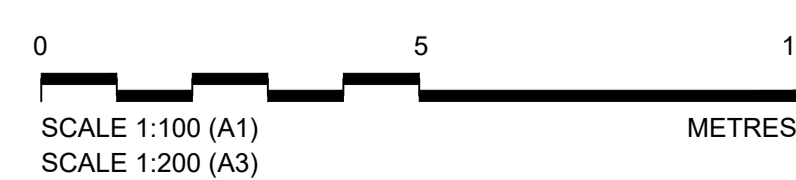
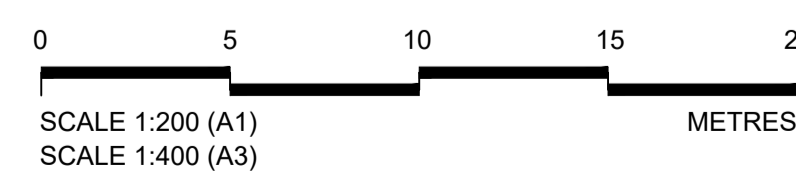
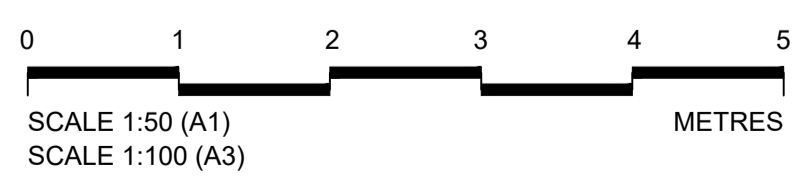


TYPICAL SECTION 1:50

LEGEND	
	EMBANKMENT/CUTTING
	WEST ABUTMENT
	EAST ABUTMENT
	HARDSTRIP
	FINISHED ROAD LEVEL

Rev	Status	Rev. Date	Purpose of revision	Drawn	Chck'd	Apprv'd
P01	S8	19/10/2022	DCO Application	PG1	BB	ASB
P02	S8	11/12/2023	Deadline 9	GP	RO	ASB

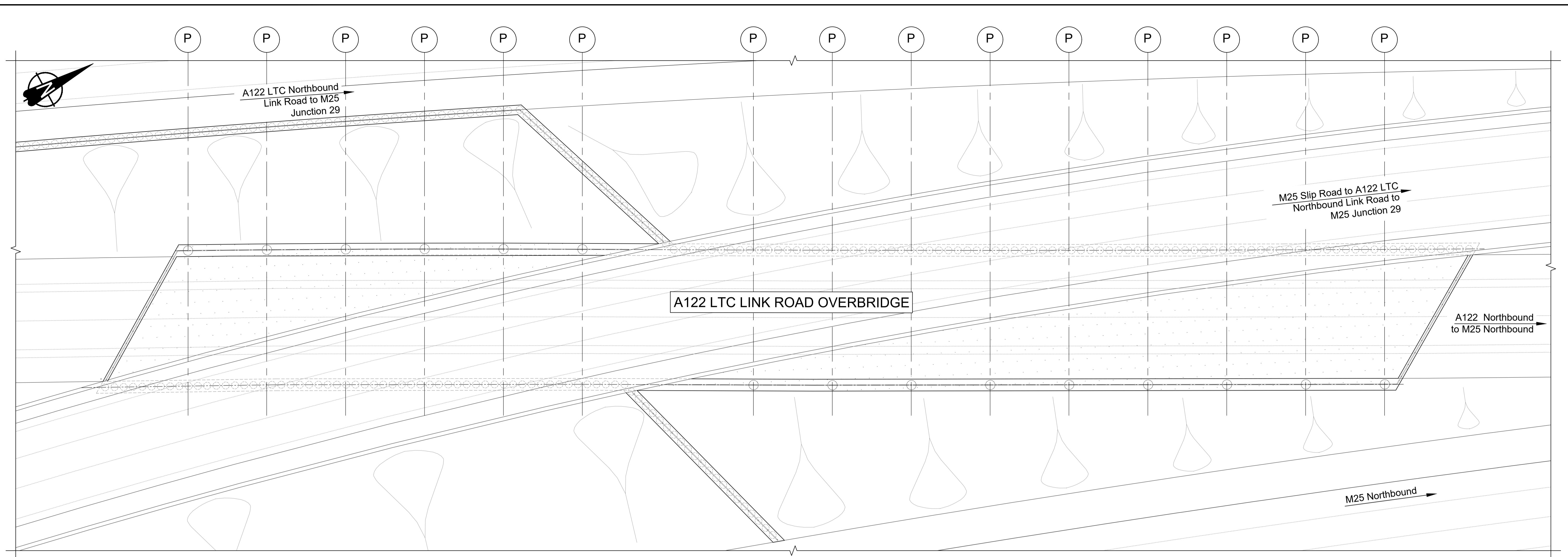
- NOTES:**
- The design and location of the structure is shown here for illustrative purposes only and will be subject to detailed design development in accordance with the provisions of the Development Consent Order (TR010032/APP/2.1).
 - For Environmental details refer to the Environmental Masterplan (TR010032/APP/6.2 Fig. 2.4) and Environmental Constraints Plan (TR010032/APP/6.2 Fig. 2.3) and associated drawings and documents. Drawings show engineering earthworks only. Landscaping earthworks are shown in General Arrangements Plans (TR010032/APP/2.5).
 - All dimensions in millimetres unless noted otherwise.
 - All levels are in metres and relate to Ordnance datum unless stated otherwise.
 - Works numbers are described in Schedule 1 (Authorised Development) of the Development Consent Order (TR010032/APP/2.1).
 - The Highways design is shown in the Engineering Section and Drawings (TR010032/APP/2.9).
 - Full length of piles not shown.



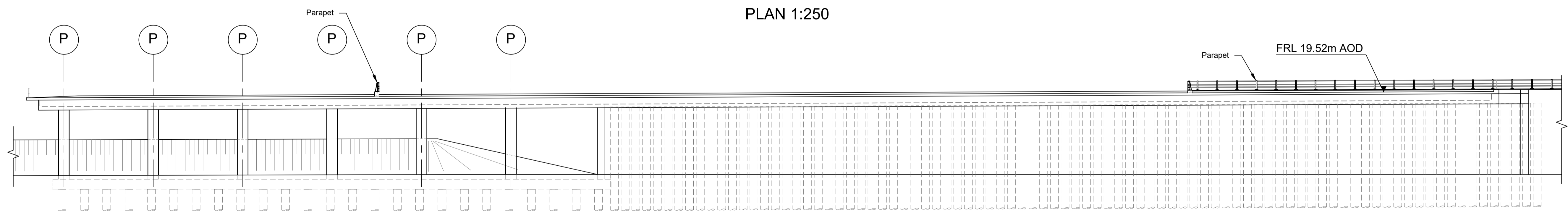
Client: **national highways**

Project: **LOWER THAMES CROSSING**

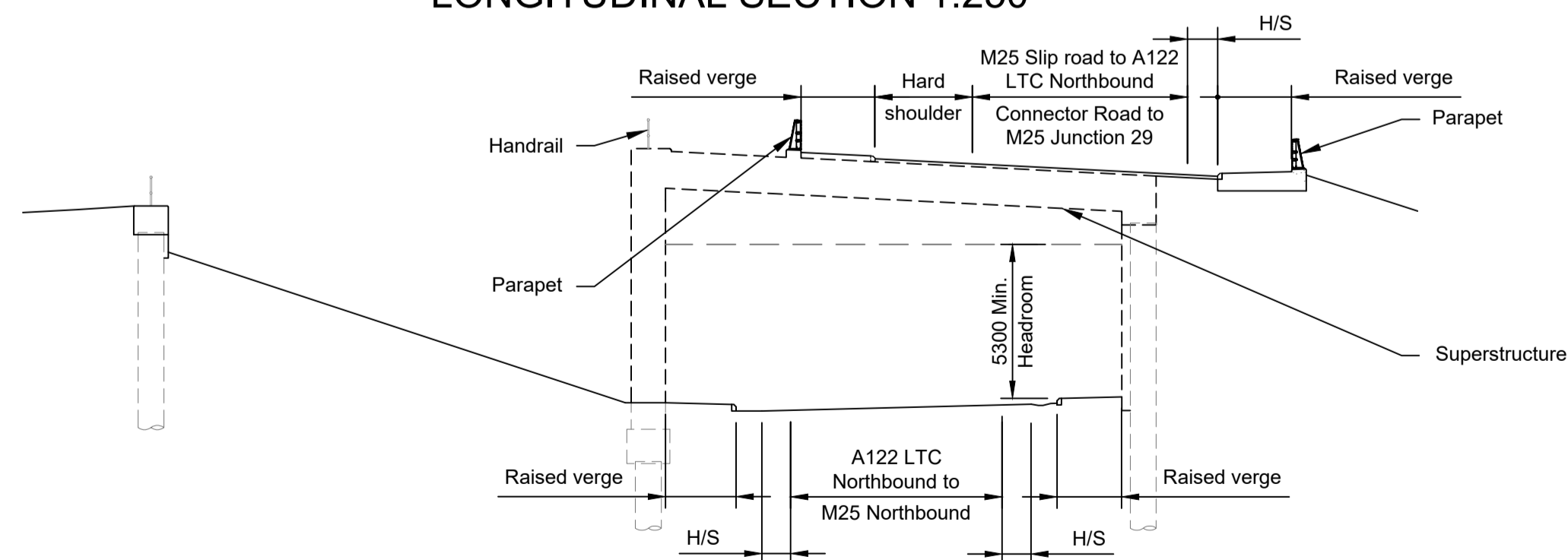
Status	DCO Examination	Original Size	A1	Revision	P02
Application Document Number	TR010032/APP/2.13	Scale	AS SHOWN		
Drawing title	STRUCTURES PLANS 5(2)(o)				
	WORK NO. 9N				
	SHEET 60				
Drawing Number	HE540039-CJV-BOP-SZZ_ST000000_-DR-CB-10090				



PLAN 1:250



LONGITUDINAL SECTION 1:250

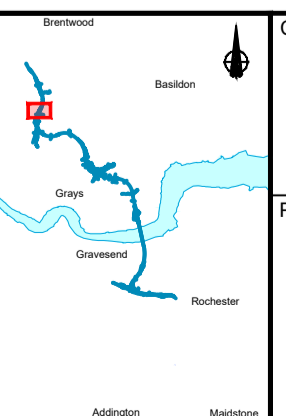
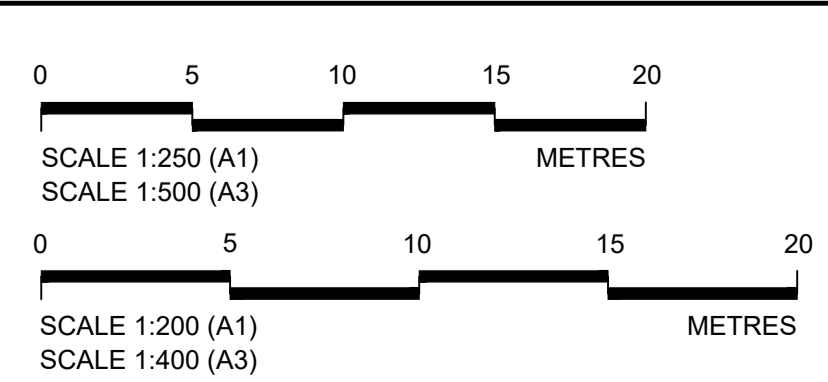


SECTION 1:200

LEGEND	
	EMBANKMENT/CUTTING
	PIER
	H/S
	FRL

Rev	Status	Rev. Date	Purpose of revision	Drawn	Check'd	Apprv'd
P01	S8	19/10/2022	DCO Application	PG1	BB	ASB
P02	S8	11/12/2023	Deadline 9	GP	RO	ASB

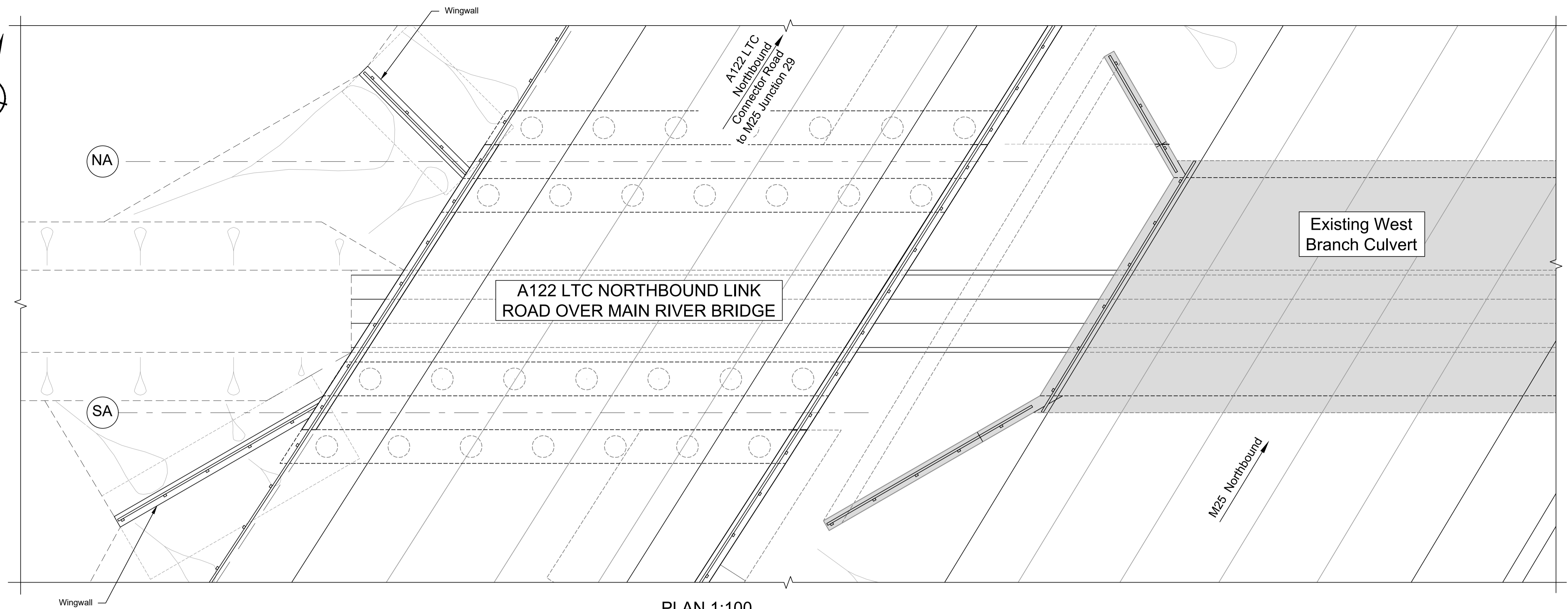
- NOTES:**
- The design and location of the structure is shown here for illustrative purposes only and will be subject to detailed design development in accordance with the provisions of the Development Consent Order (TR010032/APP/2.1).
 - For Environmental details refer to the Environmental Masterplan (TR010032/APP/6.2 Fig. 2.4) and Environmental Constraints Plan (TR010032/APP/6.2 Fig. 2.3) and associated drawings and documents. Drawings show engineering earthworks only. Landscaping earthworks are shown in General Arrangements Plans (TR010032/APP/2.5).
 - All dimensions in millimetres unless noted otherwise.
 - All levels are in metres and relate to Ordnance datum unless stated otherwise.
 - Works numbers are described in Schedule 1 (Authorised Development) of the Development Consent Order (TR010032/APP/2.1).
 - The Highways design is shown in the Engineering Section and Drawings (TR010032/APP/2.9).
 - Full length of piles not shown.



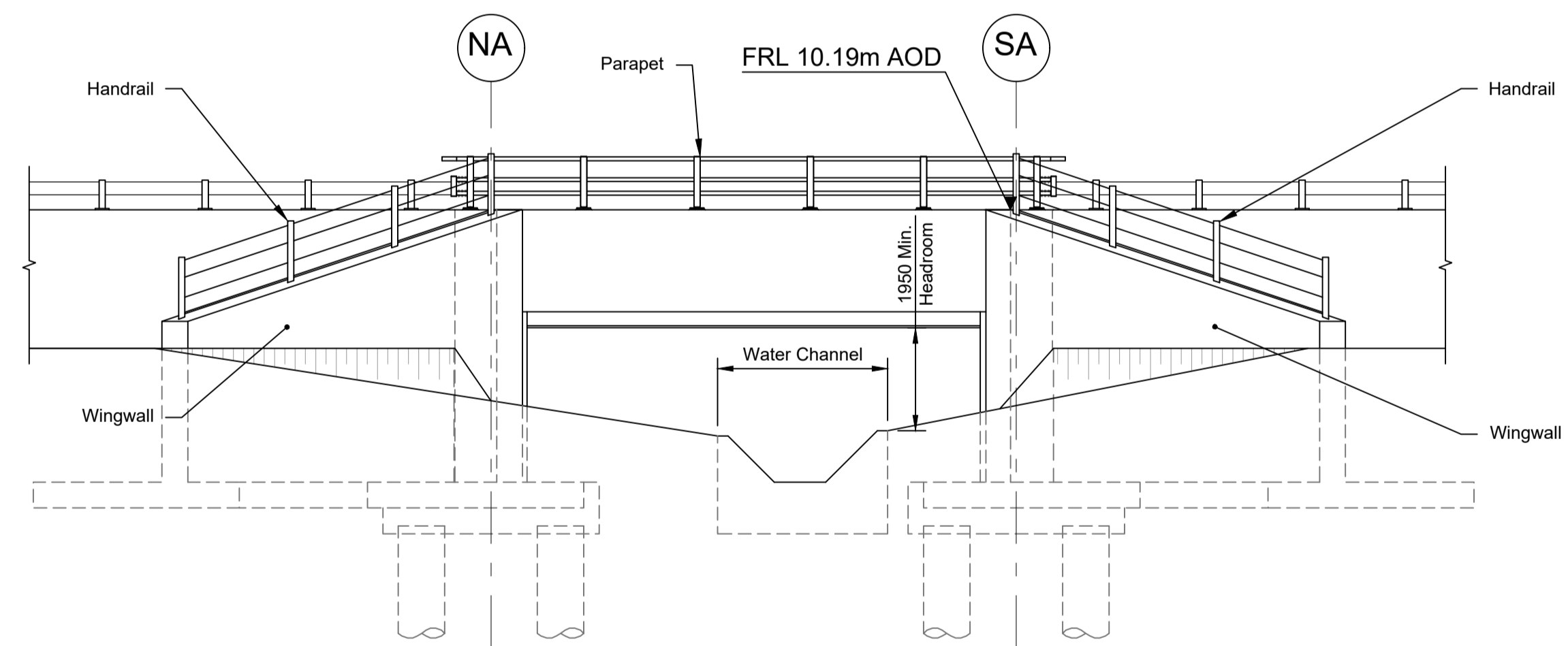
Client: **national highways**

Project: **LOWER THAMES CROSSING**

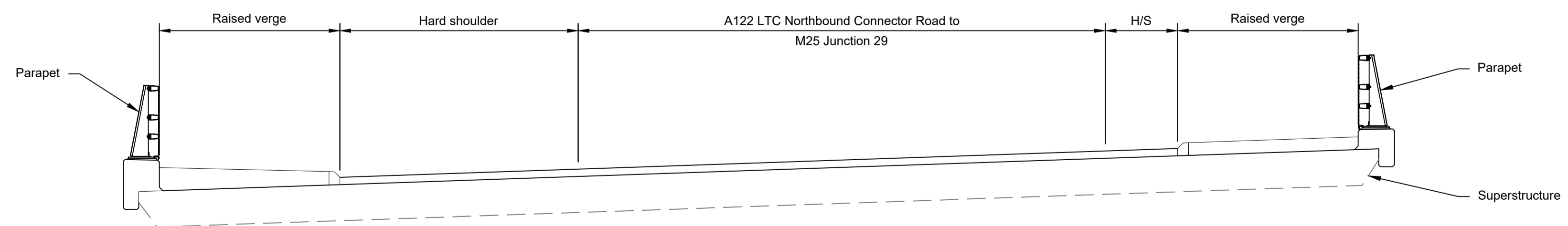
Status	DCO Examination	Original Size	A1	Revision	P02
Application Document Number	TR010032/APP/2.13	Scale	AS SHOWN		
Drawing title	STRUCTURES PLANS 5(2)(o) WORK NO. 9A SHEET 61				
Drawing Number	HE540039-CJV-BOP-SZZ_ST000000_-DR-CB-10091				



PLAN 1:100



ELEVATION 1:100



TYPICAL SECTION 1:50

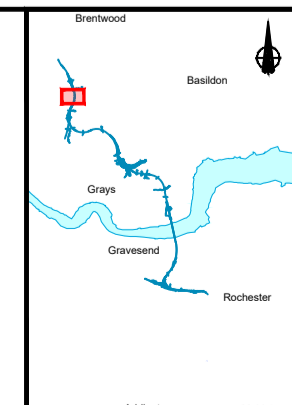
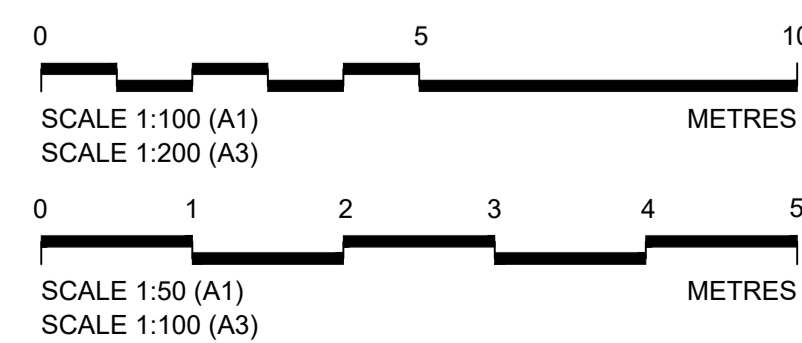
LEGEND	
	EMBANKMENT/CUTTING
	NORTH ABUTMENT
	SOUTH ABUTMENT
	EXISTING BRIDGE
	HARDSTRIP
	FINISHED ROAD LEVEL

Contains Ordnance Survey data. © Crown copyright and database rights 2023. Ordnance Survey 100030649

NOTES:

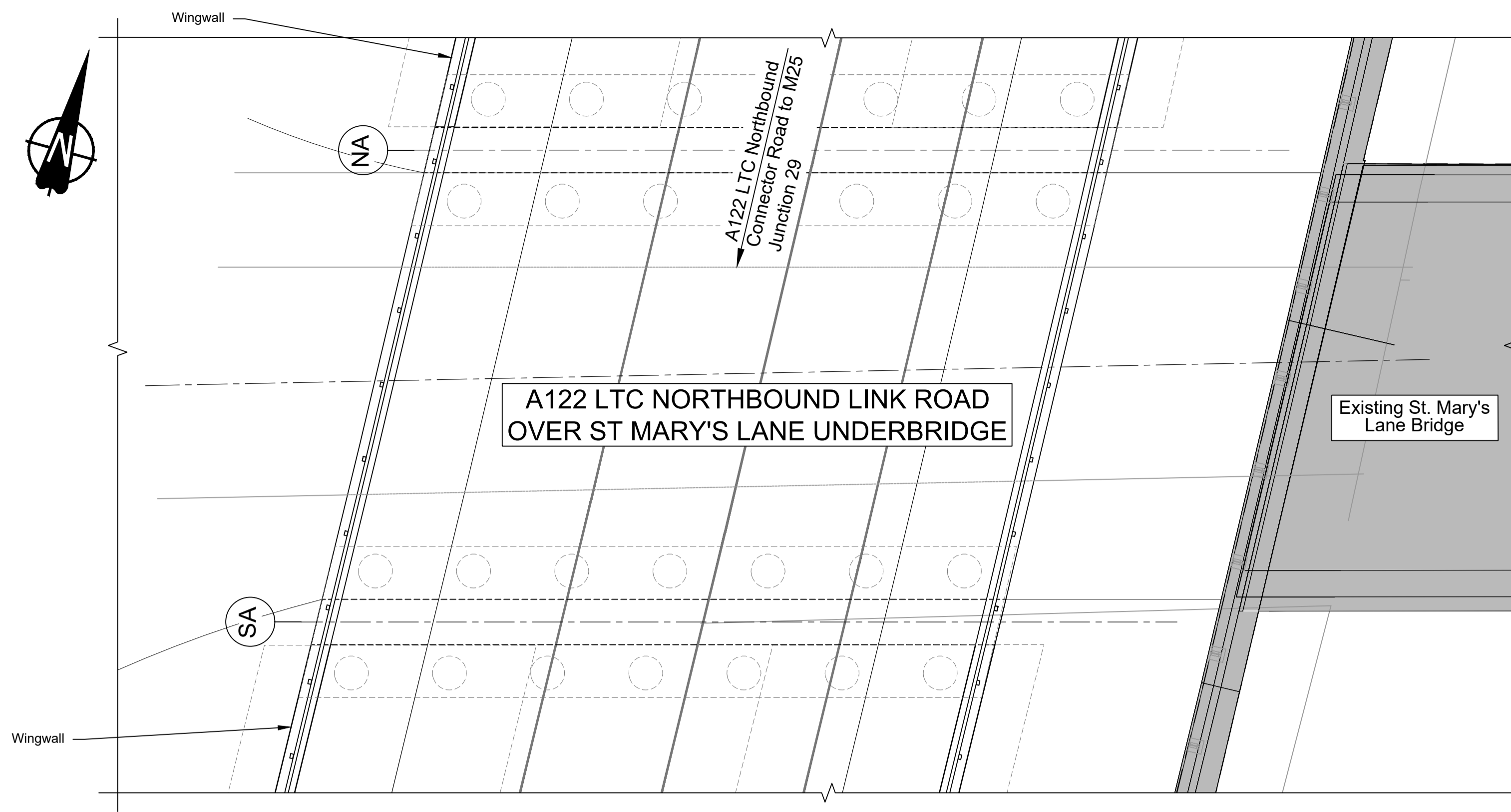
- The design and location of the structure is shown here for illustrative purposes only and will be subject to detailed design development in accordance with the provisions of the Development Consent Order (TR010032/APP/2.1).
- For Environmental details refer to the Environmental Masterplan (TR010032/APP/6.2 Fig. 2.4) and Environmental Constraints Plan (TR010032/APP/6.2 Fig. 2.3) and associated drawings and documents. Drawings show engineering earthworks only. Landscaping earthworks are shown in General Arrangements Plans (TR010032/APP/2.5).
- All dimensions in millimetres unless noted otherwise.
- All levels are in metres and relate to Ordnance datum unless stated otherwise.
- Works numbers are described in Schedule 1 (Authorised Development) of the Development Consent Order (TR010032/APP/2.1).
- The Highways design is shown in the Engineering Section and Drawings (TR010032/APP/2.9).
- Full length of piles not shown.

Rev	Status	Rev. Date	Purpose of revision	Drawn	Check'd	Apprv'd
P01	S8	19/10/2022	DCO Application	PG1	BB	ASB
P02	S8	11/12/2023	Deadline 9	GP	RO	ASB

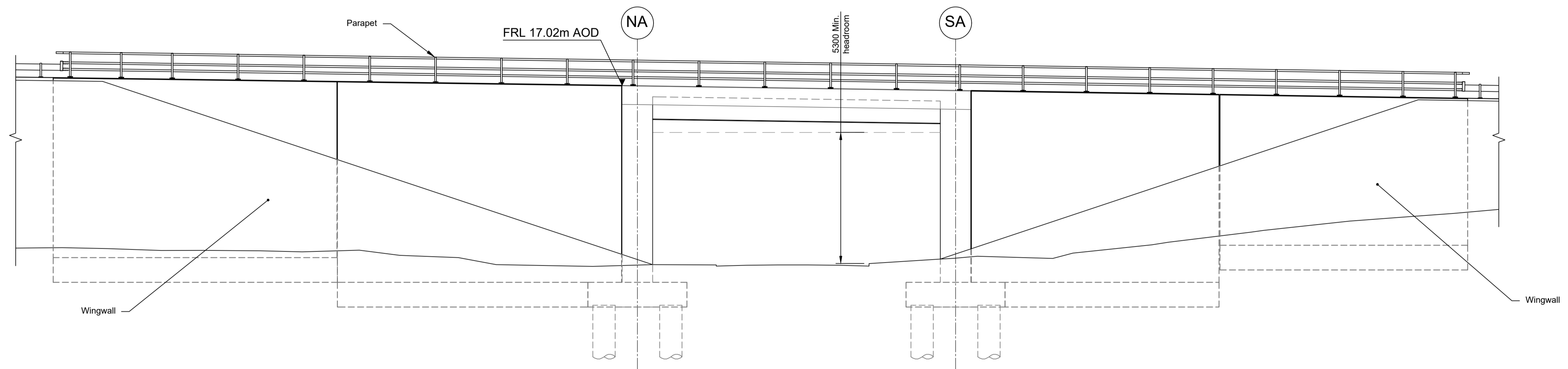


Client
 national highways
 Project
LOWER THAMES CROSSING

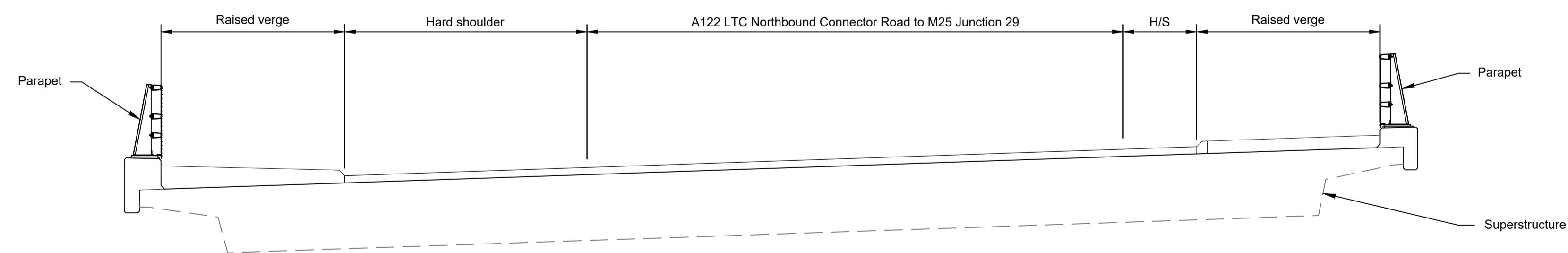
Status	DCO Examination	Original Size	Revision
Application Document Number	TR010032/APP/2.13	A1	P02
Scale	AS SHOWN		
Drawing title	STRUCTURES PLANS 5(2)(o)		
	WORK NO. 9D		
	SHEET 62		
Drawing Number	HE540039-CJV-BOP-SZZ_ST000000_-DR-CB-10092		



PLAN 1:100



ELEVATION 1:100



TYPICAL SECTION 1:50

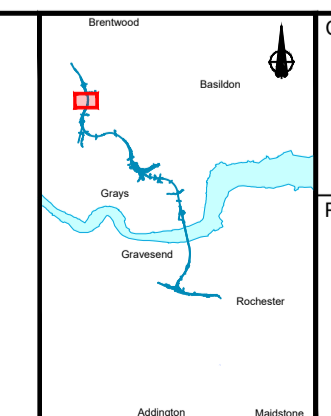
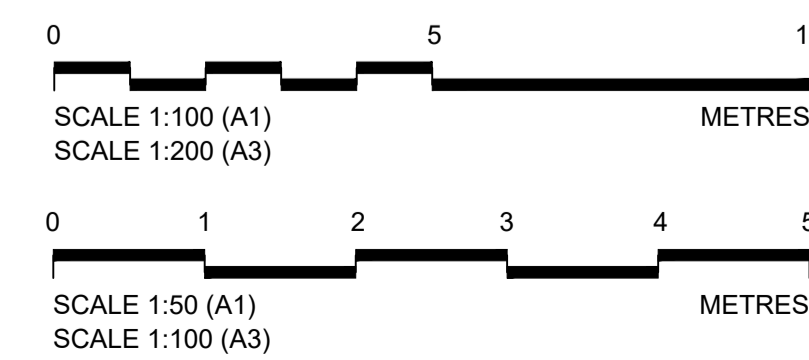
LEGEND

	EMBANKMENT/CUTTING
	NORTH ABUTMENT
	SOUTH ABUTMENT
	EXISTING BRIDGE
	HARDSTRIP
	FINISHED ROAD LEVEL

Contains Ordnance Survey data. © Crown copyright and database rights 2023. Ordnance Survey 100030649

Rev	Status	Rev. Date	Purpose of revision	Drawn	Chkd	Apprv'd
P01	S8	19/10/2022	DCO Application	PG1	BB	ASB
P02	S8	11/12/2023	Deadline 9	GP	RO	ASB

- NOTES:
- The design and location of the structure is shown here for illustrative purposes only and will be subject to detailed design development in accordance with the provisions of the Development Consent Order (TR010032/APP/2.1).
 - For Environmental details refer to the Environmental Masterplan (TR010032/APP/6.2 Fig. 2.4) and Environmental Constraints Plan (TR010032/APP/6.2 Fig. 2.3) and associated drawings and documents.
 - Drawings show engineering earthworks only. Landscaping earthworks are shown in General Arrangements Plans (TR010032/APP/2.5).
 - All dimensions are in millimetres unless noted otherwise.
 - All levels are in metres and relate to Ordnance datum unless stated otherwise.
 - Works numbers are described in Schedule 1 (Authorised Development) of the Development Consent Order (TR010032/APP/2.1).
 - The Highways design is shown in the Engineering Section and Drawings (TR010032/APP/2.9).
 - Full length of piles not shown.

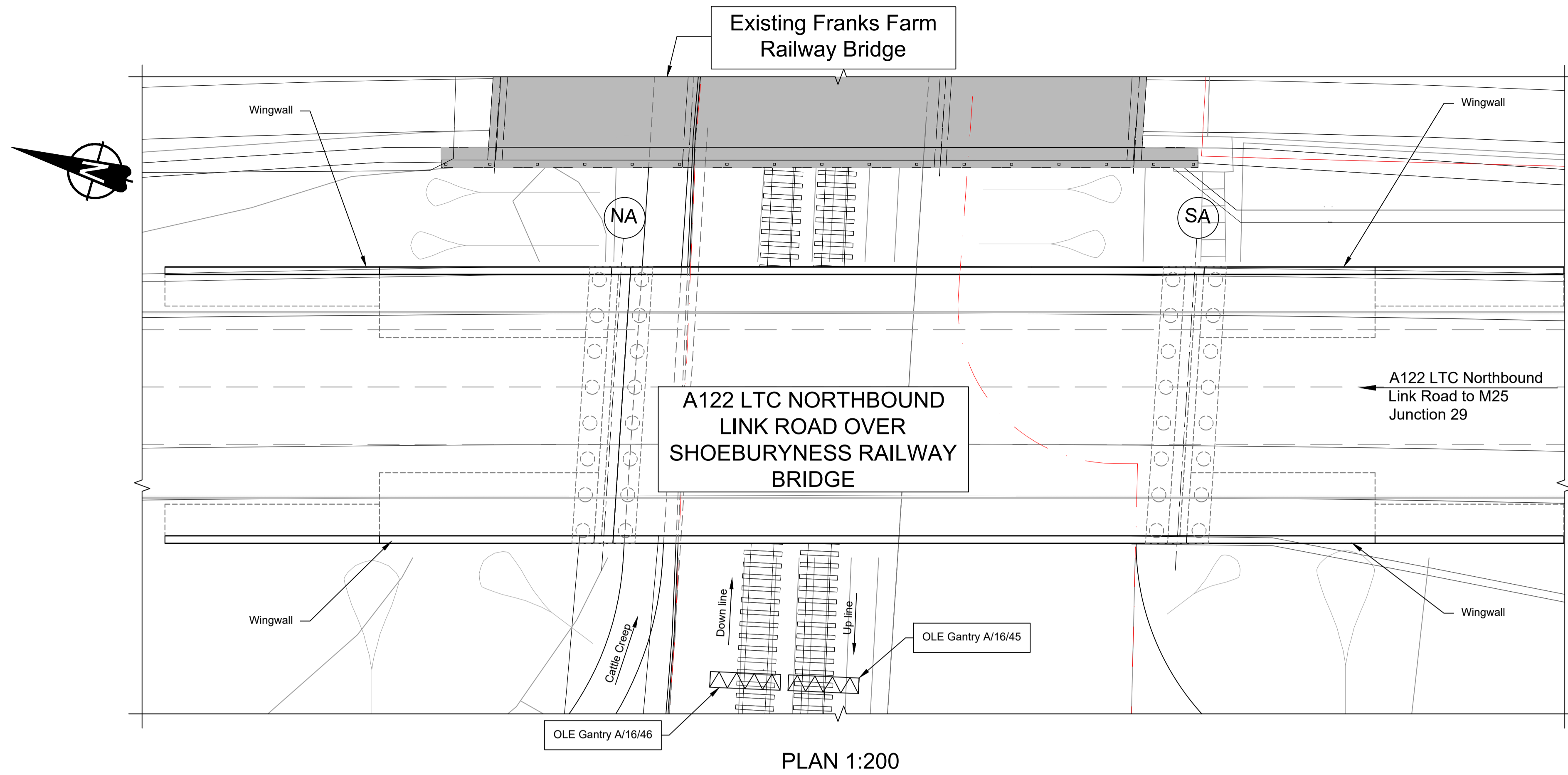


Client

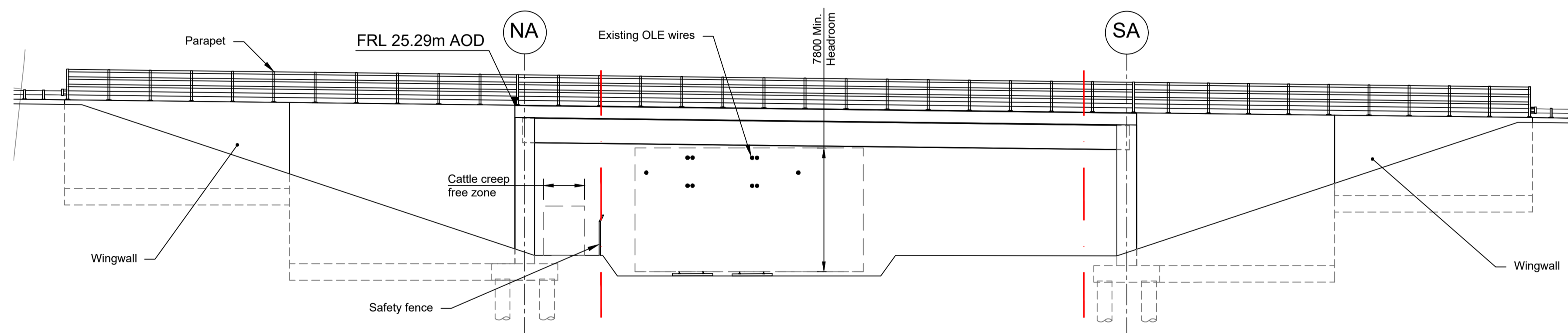
Project

LOWER THAMES CROSSING

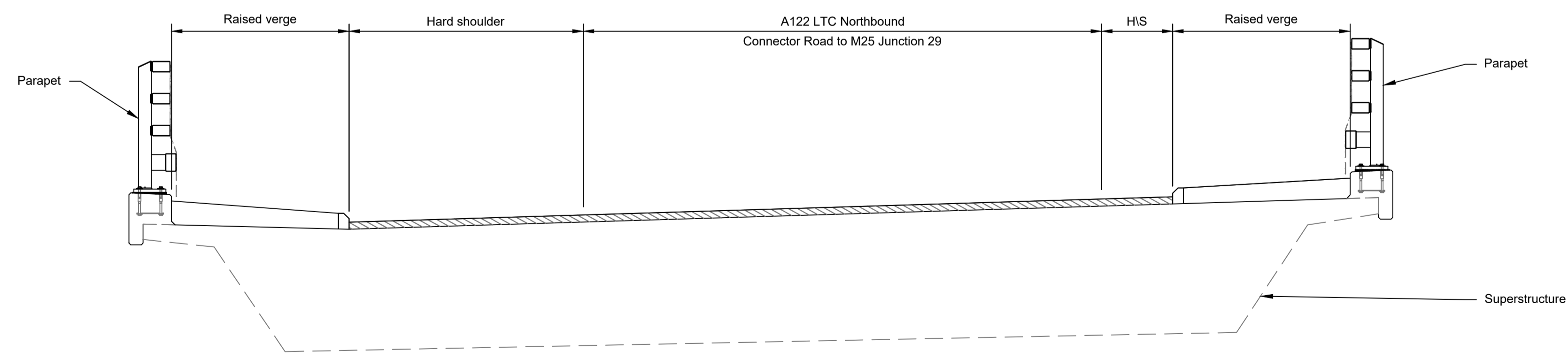
Status	DCO Examination	Original Size	A1	Revision	P02
Application Document Number	TR010032/APP/2.13	Scale	AS SHOWN		
Drawing title	STRUCTURES PLANS 5(2)(o) WORK NO. 9D SHEET 63				
Drawing Number	HE540039-CJV-BOP-SZZ_ST000000_-DR-CB-10093				



PLAN 1:200



ELEVATION 1:200



TYPICAL SECTION 1:50

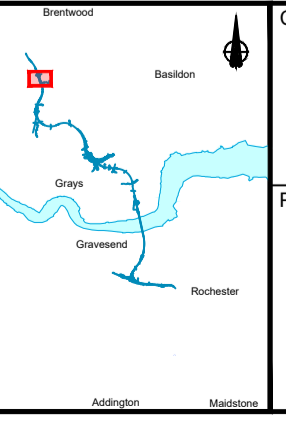
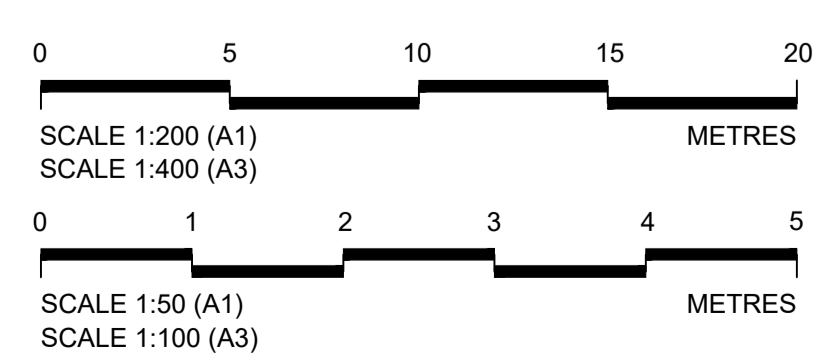
LEGEND

	EMBANKMENT/CUTTING
	NORTH ABUTMENT
	SOUTH ABUTMENT
	NETWORK RAIL LAND BOUNDARY
	HARD STRIP
	FINISHED ROAD LEVEL
	OVERHEAD LINE EQUIPMENT

Contains Ordnance Survey data. © Crown copyright and database rights 2023. Ordnance Survey 100035649

Rev	Status	Rev. Date	Purpose of revision	Drawn	Chck'd	Apprv'd
P01	S8	19/10/2022	DCO Application	PG1	BB	ASB
P02	S8	11/12/2023	Deadline 9	GP	RO	ASB

- NOTES:
- The design and location of the structure is shown here for illustrative purposes only and will be subject to detailed design development in accordance with the provisions of the Development Consent Order (TR010032/APP/2.1).
 - For Environmental details refer to the Environmental Masterplan (TR010032/APP/6.2 Fig. 2.4) and Environmental Constraints Plan (TR010032/APP/6.2 Fig. 2.3) and associated drawings and documents. Drawings show engineering earthworks only. Landscaping earthworks are shown in General Arrangements Plans (TR010032/APP/2.5).
 - All dimensions in millimetres unless noted otherwise.
 - All levels are in metres and relate to Ordnance datum unless stated otherwise.
 - Works numbers are described in Schedule 1 (Authorised Development) of the Development Consent Order (TR010032/APP/2.1).
 - The Highways design is shown in the Engineering Section and Drawings (TR010032/APP/2.9).
 - Full length of piles not shown.

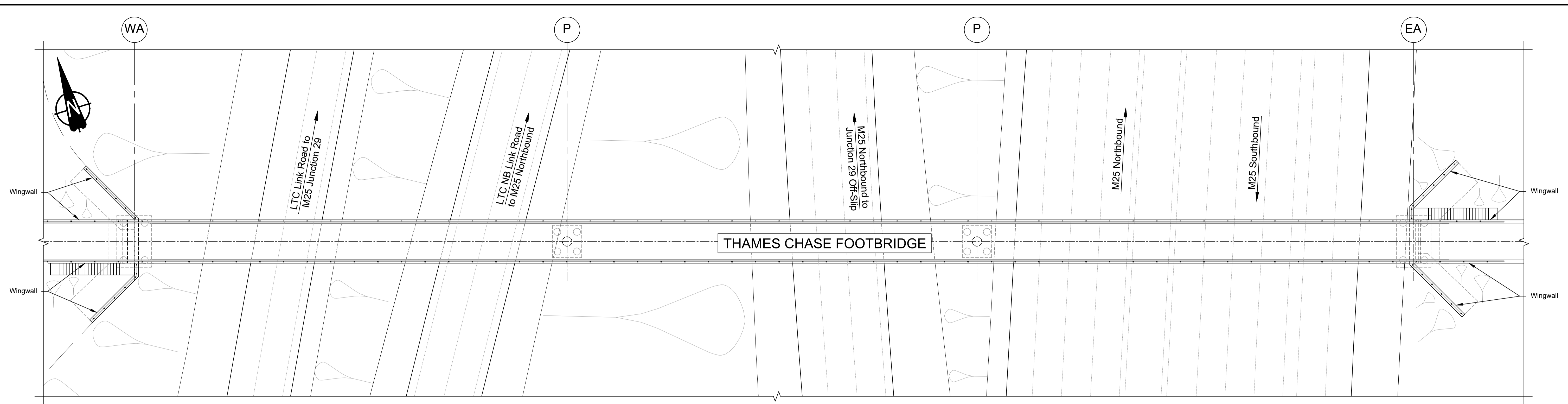


Client

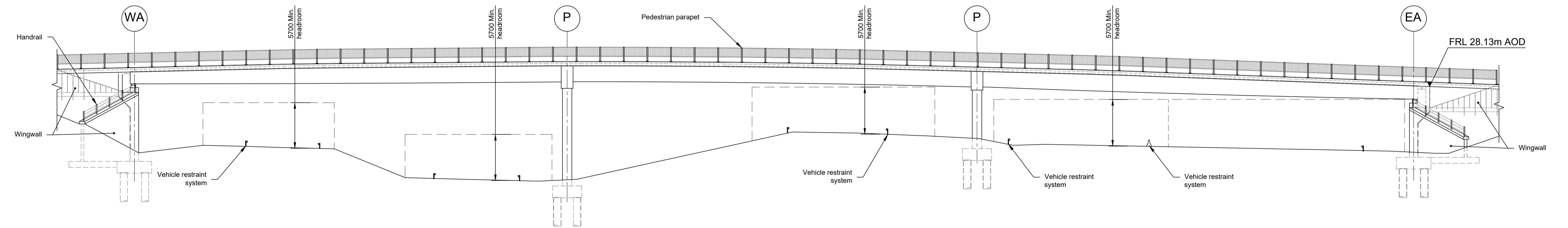
Project

LOWER THAMES CROSSING

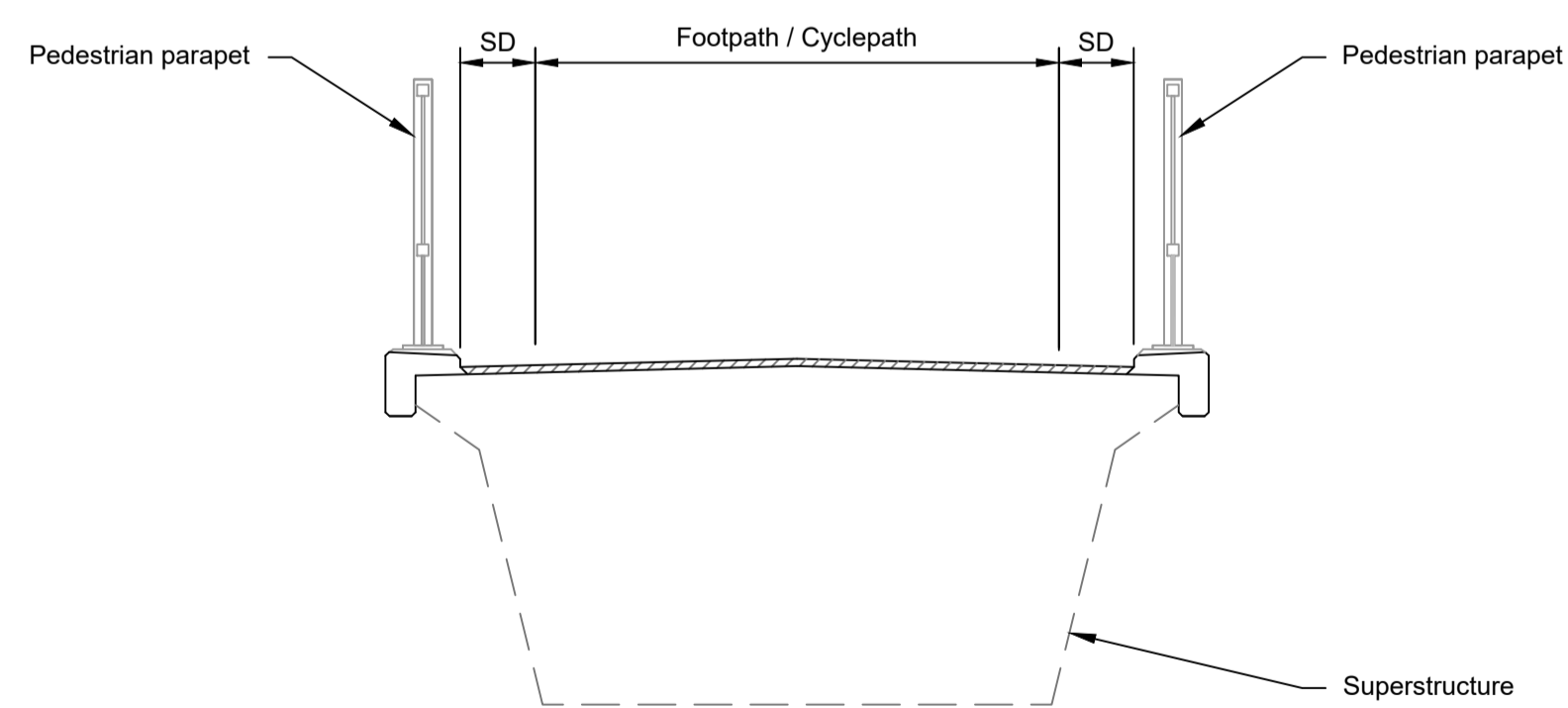
Status	DCO Examination	Original Size	A1	Revision	P02
Application Document Number	TR010032/APP/2.13	Scale	AS SHOWN		
Drawing title	STRUCTURES PLANS 5(2)(o)				
	WORK NO. 9D				
	SHEET 64				
Drawing Number	HE540039-CJV-BOP-SZZ_ST000000_-DR-CB-10094				



PLAN 1:250



ELEVATION 1:250

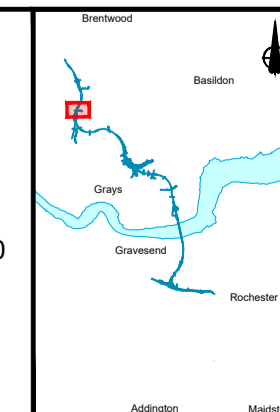
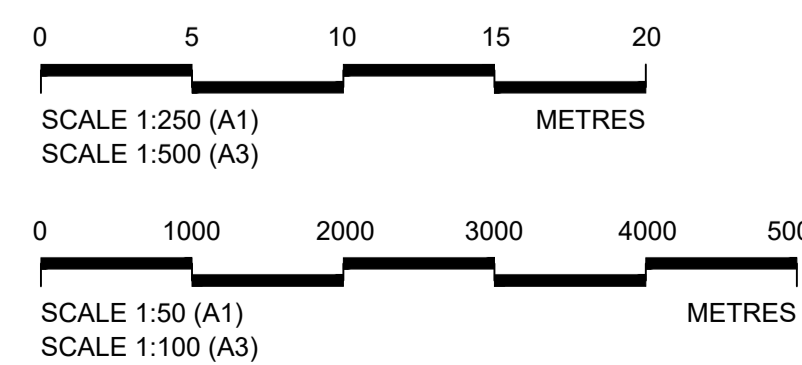


TYPICAL SECTION 1:50

LEGEND	
	EMBANKMENT/CUTTING
	WEST ABUTMENT
	PIER
	EAST ABUTMENT
	SHY DISTANCE
	FINISHED ROAD LEVEL

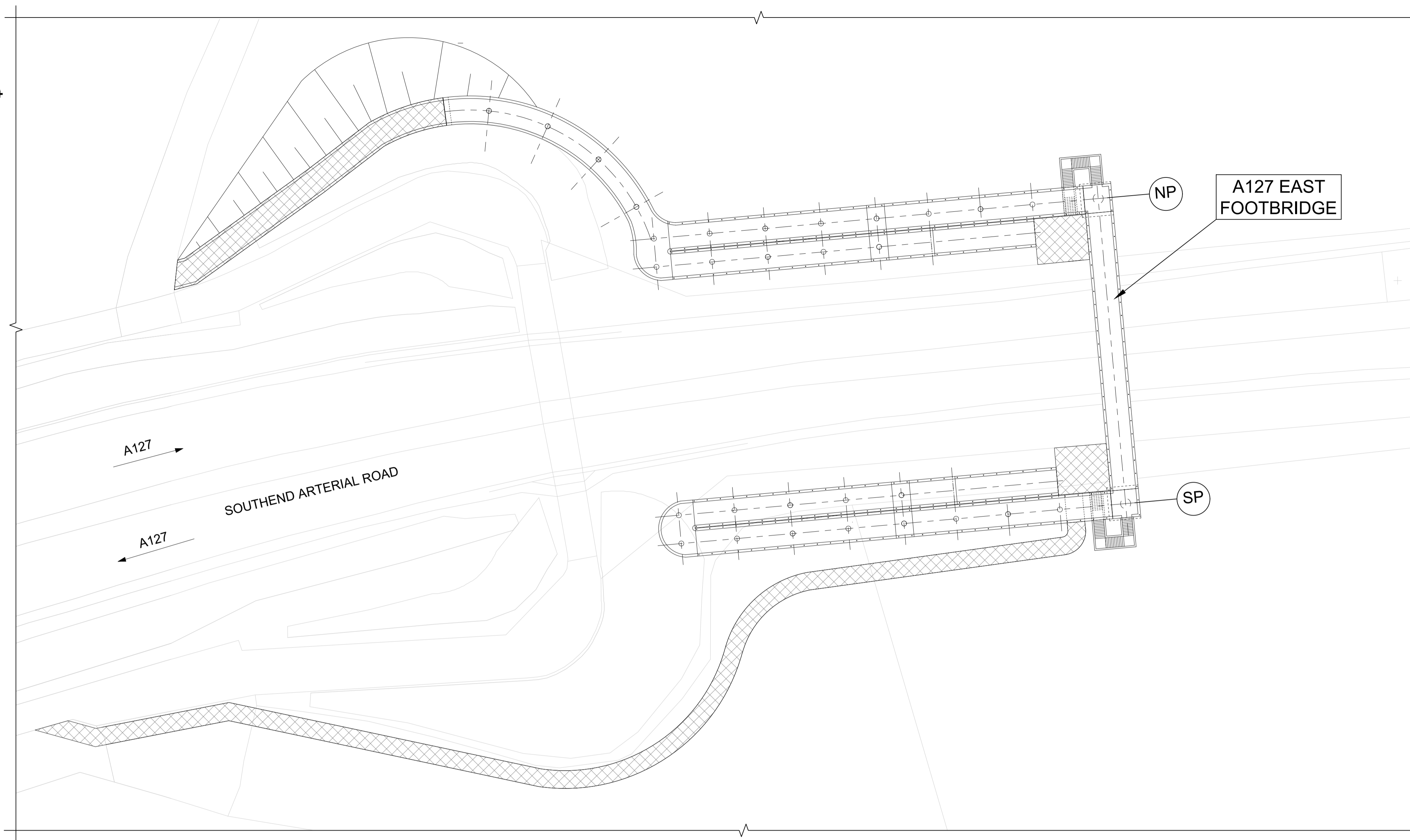

Rev	Status	Rev. Date	Purpose of revision	Drawn	Chk'd	Apprv'd
P01	S8	19/10/2022	DCO Application	PG1	BB	ASB
P02	S8	11/12/2023	Deadline 9	GP	RO	ASB

- NOTES:
- The design and location of the structure is shown here for illustrative purposes only and will be subject to detailed design development in accordance with the provisions of the Development Consent Order (TR010032/APP/2.1).
 - For Environmental details refer to the Environmental Masterplan (TR010032/APP/6.2 Fig. 2.4) and Environmental Constraints Plan (TR010032/APP/6.2 Fig. 2.3) and associated drawings and documents.
 - Drawings show engineering earthworks only. Landscaping earthworks are shown in General Arrangements Plans (TR010032/APP/2.5).
 - All dimensions in millimetres unless noted otherwise.
 - All levels are in metres and relate to Ordnance datum unless stated otherwise.
 - Works numbers are described in Schedule 1 (Authorised Development) of the Development Consent Order (TR010032/APP/2.1).
 - The Highways design is shown in the Engineering Section and Drawings (TR010032/APP/2.9).
 - Full length of piles not shown.

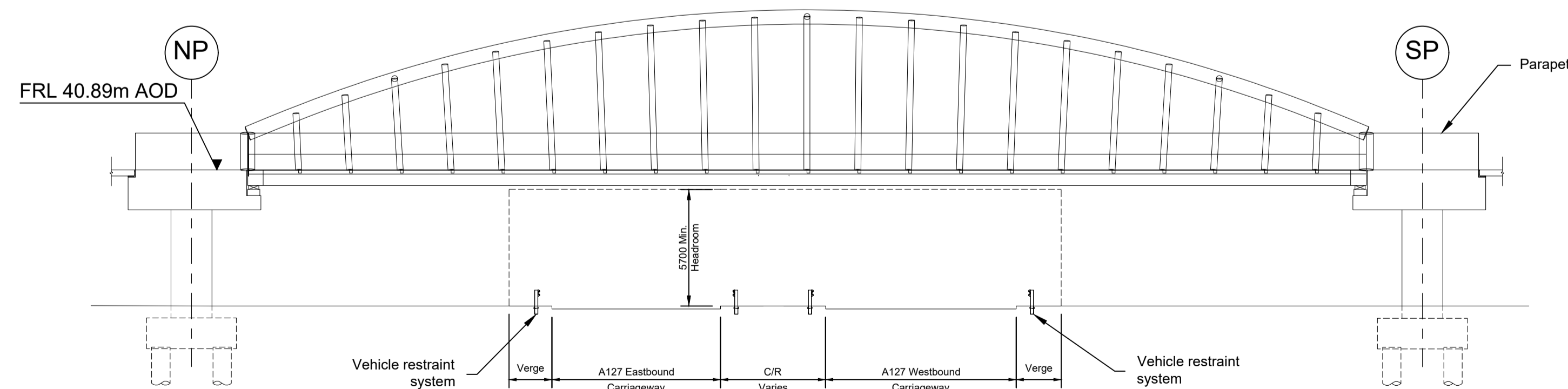


Client
 national highways
 Project
LOWER THAMES CROSSING

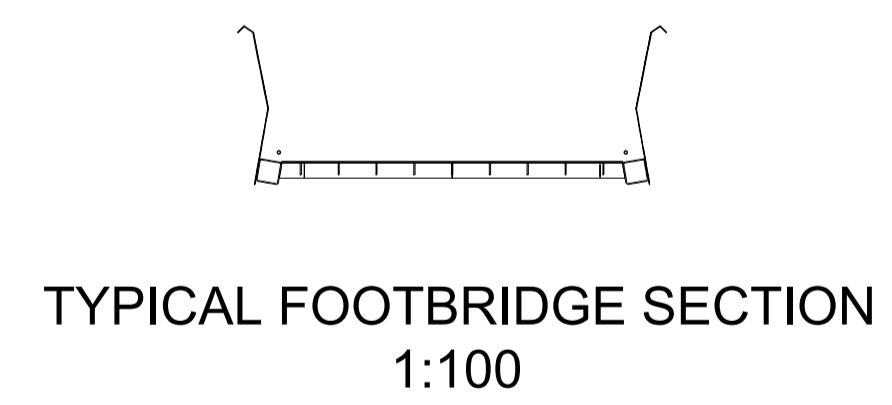
Status	DCO Examination	Original Size	A1	Revision	P02
Application Document Number	TR010032/APP/2.13	Scale	AS SHOWN		
Drawing title	STRUCTURES PLANS 5(2)(o)				
	WORK NO. 90				
	SHEET 65				
Drawing Number	HE540039-CJV-BOP-SZZ_ST000000_-DR-CB-10095				




PLAN 1:500



LONGITUDINAL SECTION 1:200



TYPICAL FOOTBRIDGE SECTION 1:100

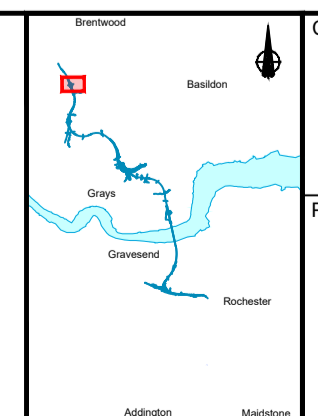
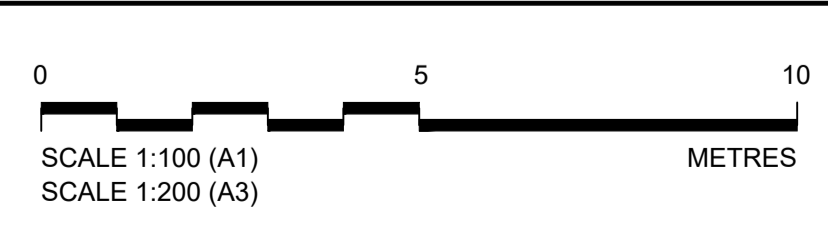
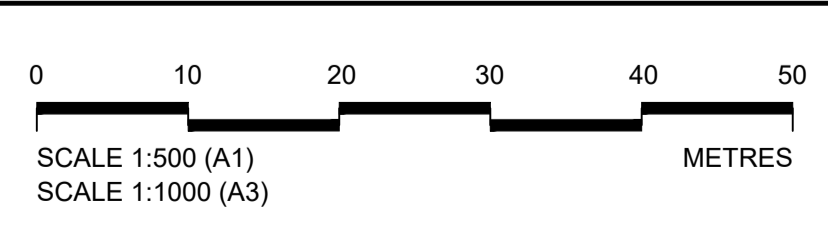


TYPICAL RAMP SECTION 1:100

LEGEND	
	EMBANKMENT/CUTTING
	GRADE BRIDLEWAY/ CYCLEWAY
	NORTH PIER
	SOUTH PIER
	FRL FINISHED ROAD LEVEL
	C/R CENTRAL RESERVE

Rev	Status	Rev. Date	Purpose of revision	Drawn	Chck'd	Apprv'd
P01	S8	19/10/2022	DCO Application	PG1	BB	ASB
P02	S8	11/12/2023	Deadline 9	GP	RO	ASB

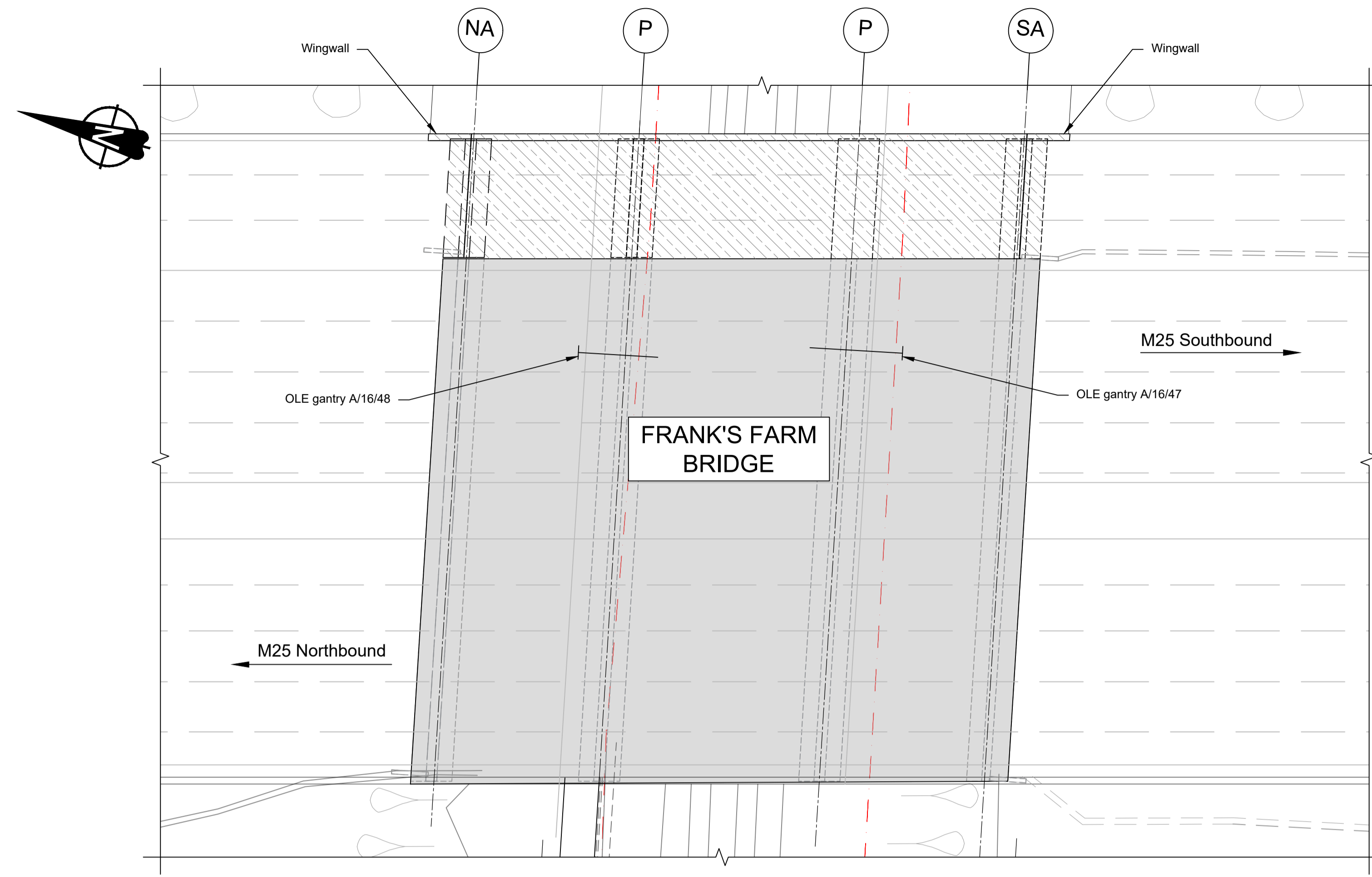
- NOTES:
- The design and location of the structure is shown here for illustrative purposes only and will be subject to detailed design development in accordance with the provisions of the Development Consent Order (TR010032/APP/2.1).
 - For Environmental details refer to the Environmental Masterplan (TR010032/APP/6.2 Fig. 2.4) and Environmental Constraints Plan (TR010032/APP/6.2 Fig. 2.3) and associated drawings and documents.
 - Drawings show engineering earthworks only. Landscaping earthworks are shown in General Arrangements Plans (TR010032/APP/2.5).
 - All dimensions in millimetres unless noted otherwise.
 - All levels are in metres and relate to Ordnance datum unless stated otherwise.
 - Works numbers are described in Schedule 1 (Authorised Development) of the Development Consent Order (TR010032/APP/2.1).
 - The Highways design is shown in the Engineering Section and Drawings (TR010032/APP/2.9).
 - Full length of piles not shown.



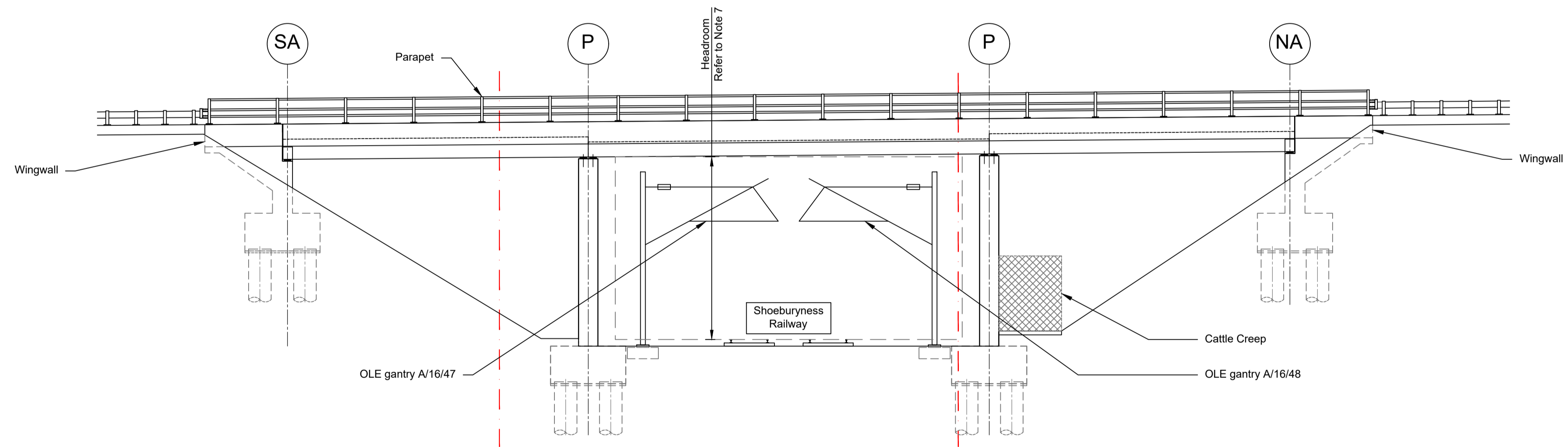
Client: **national highways**

Project: **LOWER THAMES CROSSING**

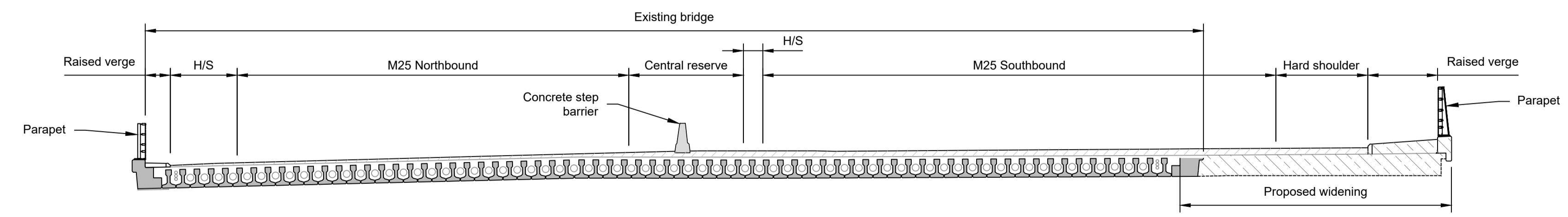
Status	DCO Examination	Original Size	A1	Revision	P02.1
Application Document Number	TR010032/APP/2.13	Scale	AS SHOWN		
Drawing title	STRUCTURES PLANS 5(2)(o)				
	WORK NO. 9Z				
	SHEET 66				
Drawing Number	HE540039-CJV-BOP-SZZ_ST000000_-DR-CB-10096				



PLAN 1:250



ELEVATION 1:125

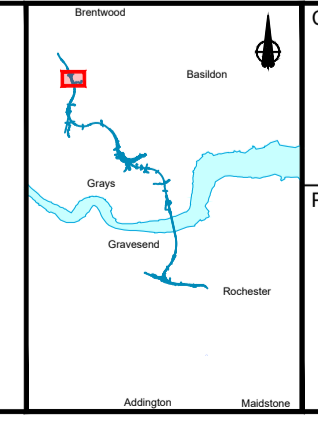
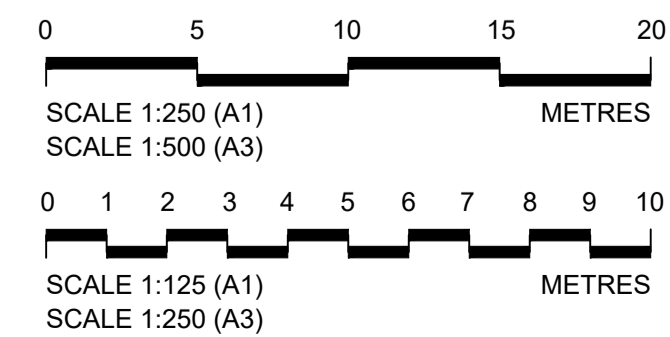


TYPICAL SECTION (CENTRAL SPAN) 1:125

LEGEND

- EMBANKMENT/CUTTING
- NORTH ABUTMENT
- PIER
- SOUTH ABUTMENT
- EXISTING STRUCTURE TO BE RETAINED
- PROPOSED STRUCTURE
- HARD STRIP
- OVERHEAD LINE EQUIPMENT
- NETWORK RAIL LAND BOUNDARY

- NOTES:**
- The design and location of the structure is shown here for illustrative purposes only and will be subject to detailed design development in accordance with the provisions of the Development Consent Order (TR010032/APP/2.1).
 - For Environmental details refer to the Environmental Masterplan (TR010032/APP/6.2 Fig. 2.4) and Environmental Constraints Plan (TR010032/APP/6.2 Fig. 2.3) and associated drawings and documents. Drawings show engineering earthworks only. Landscaping earthworks are shown in General Arrangements Plans (TR010032/APP/2.5).
 - All dimensions in millimetres unless noted otherwise.
 - All levels are in metres and relate to Ordnance datum unless stated otherwise.
 - Works numbers are described in Schedule 1 (Authorised Development) of the Development Consent Order (TR010032/APP/2.1).
 - The Highways design is shown in the Engineering Section and Drawings (TR010032/APP/2.9).
 - Full length of piles not shown.



national highways

Client

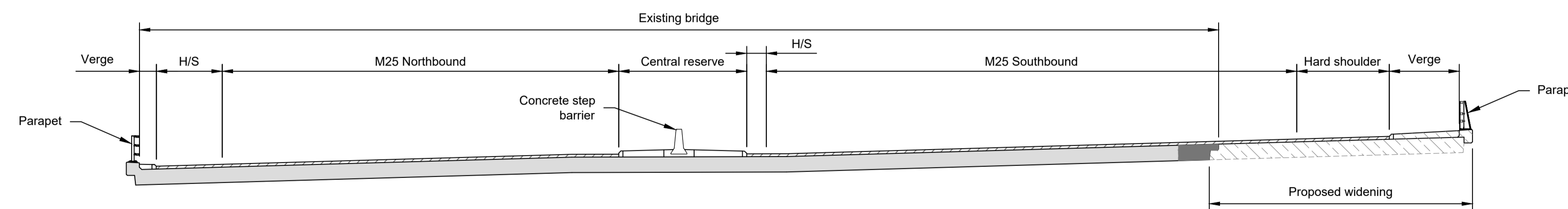
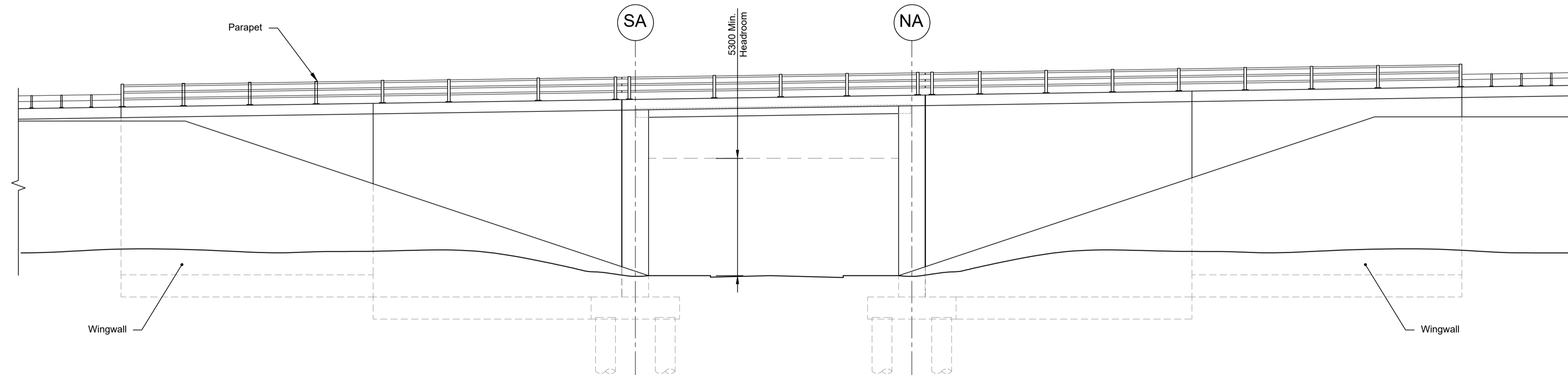
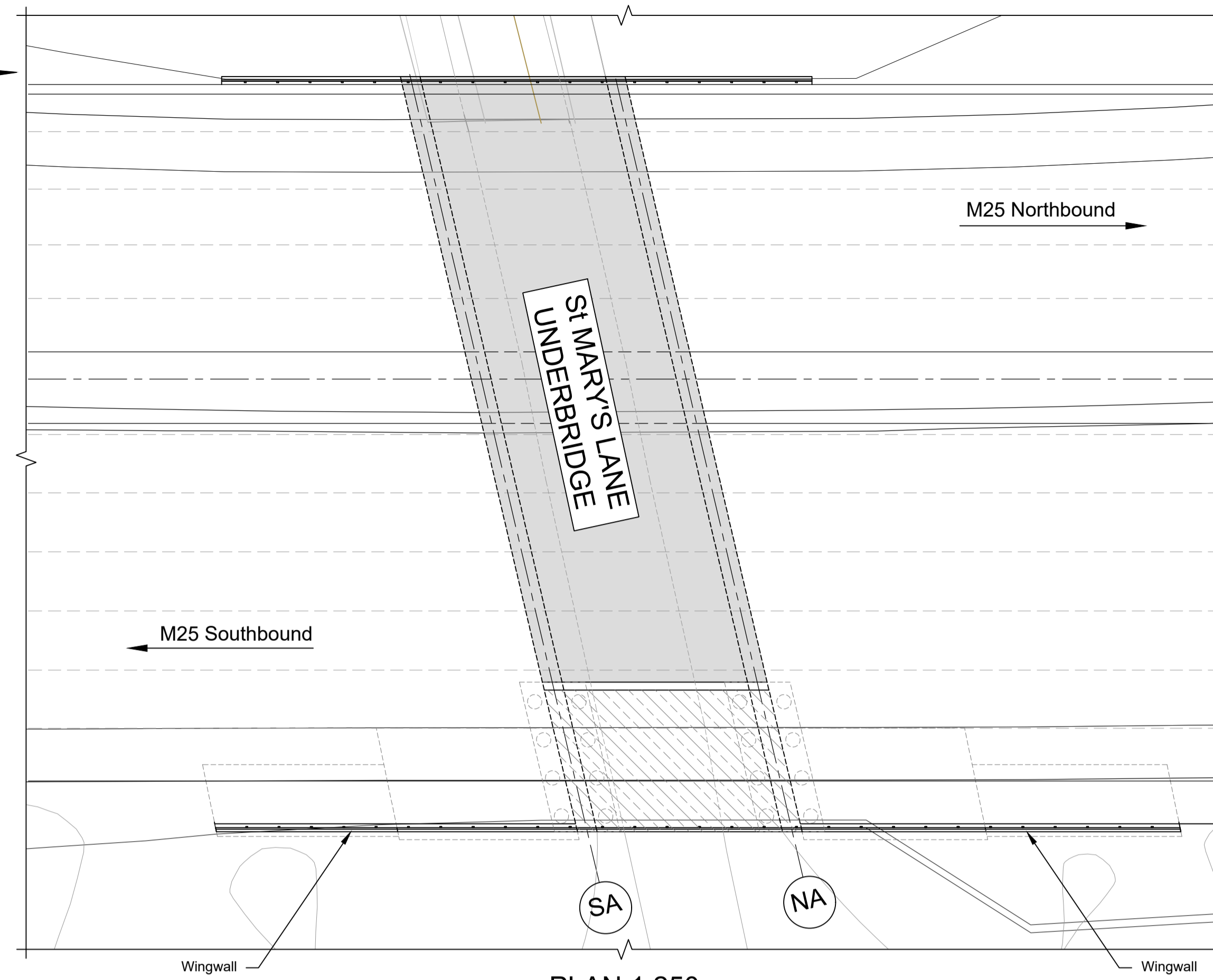
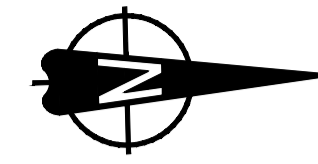
Project

LOWER THAMES CROSSING

Status	DCO Examination	Original Size	A1	Revision	P02
Application Document Number	TR010032/APP/2.13	Scale	AS SHOWN		
Drawing title	STRUCTURES PLANS 5(2)(o)				
	WORK NO. 9E				
	SHEET 67				
Drawing Number	HE540039-CJV-BOP-SZZ_ST000000_-DR-CB-10100				

Rev	Status	Rev. Date	Purpose of revision	Drawn	Chck'd	Apprv'd
P01	S8	19/10/2022	DCO Application	PG1	BB	ASB
P02	S8	11/12/2023	Deadline 9	GP	RO	ASB

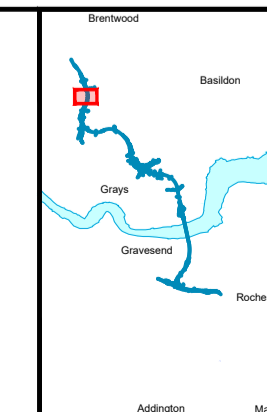
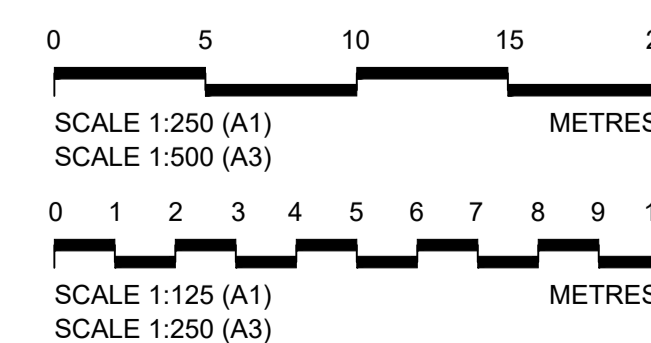
Contains Ordnance Survey data. © Crown copyright and database rights 2023. Ordnance Survey 100039649



LEGEND	
	EMBANKMENT/CUTTING
	NORTH ABUTMENT
	SOUTH ABUTMENT
	PROPOSED STRUCTURE
	EXISTING STRUCTURE
	HARD STRIP

Rev	Status	Rev. Date	Purpose of revision	Drawn	Chck'd	Apprv'd
P01	S8	19/10/2022	DCO Application	PG1	BB	ASB
P02	S8	11/12/2023	Deadline 9	GP	RO	ASB

- NOTES:
- The design and location of the structure is shown here for illustrative purposes only and will be subject to detailed design development in accordance with the provisions of the Development Consent Order (TR010032/APP/2.1).
 - For Environmental details refer to the Environmental Masterplan (TR010032/APP/6.2 Fig. 2.4) and Environmental Constraints Plan (TR010032/APP/6.2 Fig. 2.3) and associated drawings and documents.
 - Drawings show engineering earthworks only. Landscaping earthworks are shown in General Arrangements Plans (TR010032/APP/2.5).
 - All dimensions in millimetres unless noted otherwise.
 - All levels are in metres and relate to Ordnance datum unless stated otherwise.
 - Works numbers are described in Schedule 1 (Authorised Development) of the Development Consent Order (TR010032/APP/2.1).
 - The Highways design is shown in the Engineering Section and Drawings (TR010032/APP/2.9).
 - Full length of piles not shown.

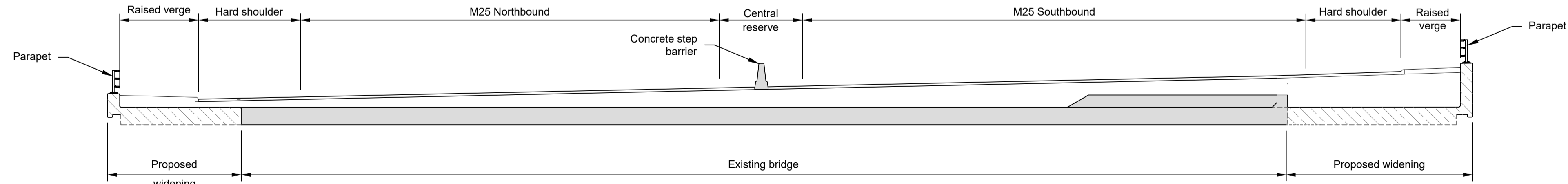
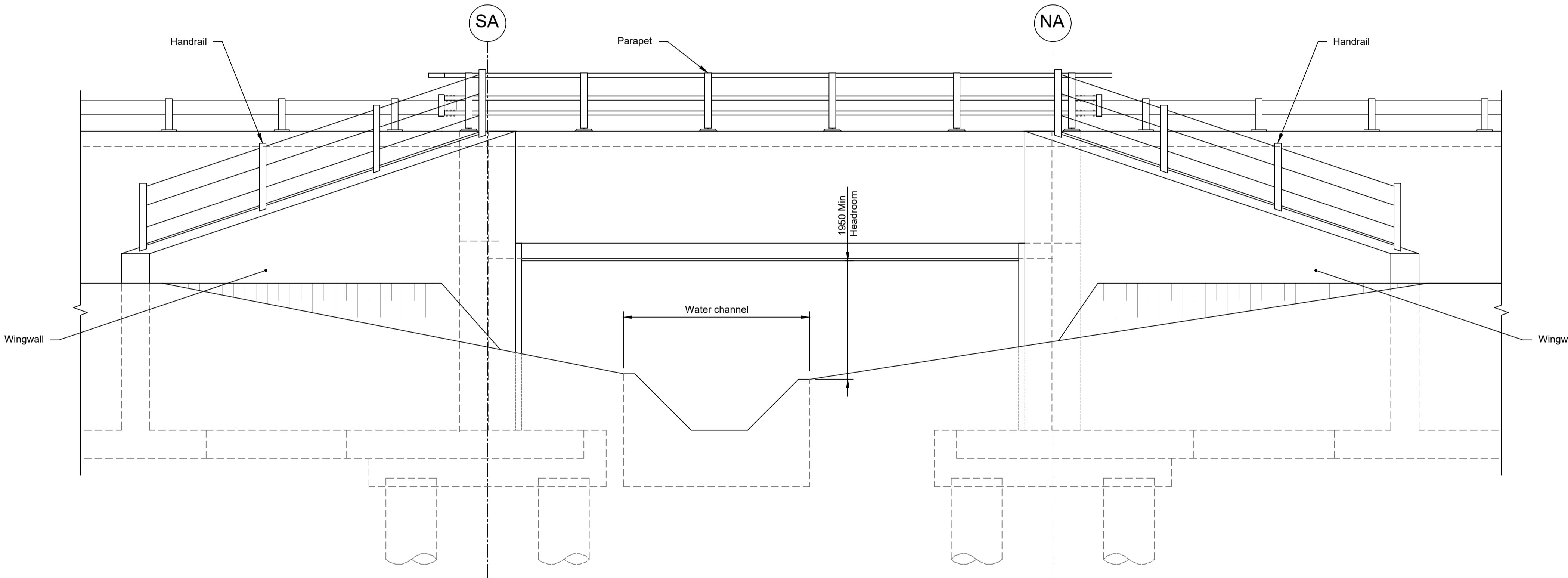
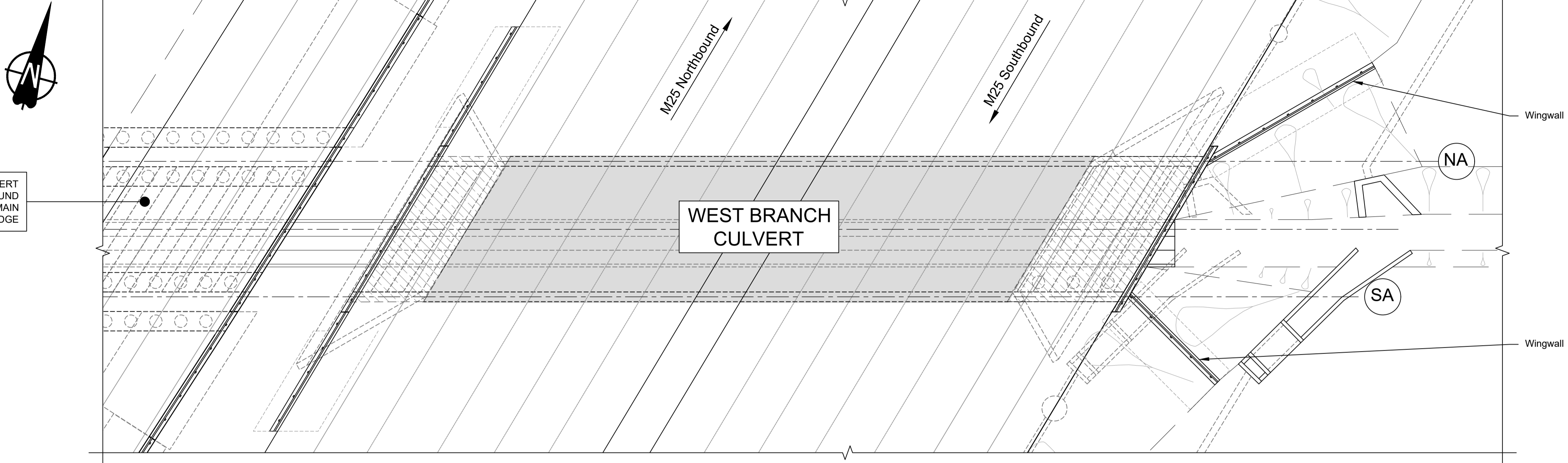


Client
national highways

Project
LOWER THAMES CROSSING

Status	DCO Examination	Original Size	Revision
Application Document Number	TR010032/APP/2.13	A1	P02
Scale	AS SHOWN		
Drawing title	STRUCTURES PLANS 5(2)(o)		
	WORK NO. 9E		
	SHEET 68		
Drawing Number	HE540039-CJV-BOP-SZZ_ST000000_-DR-CB-10101		

WEST BRANCH CULVERT
A122 LTC NORTHBOUND
LINK ROAD OVER MAIN
RIVER BRIDGE

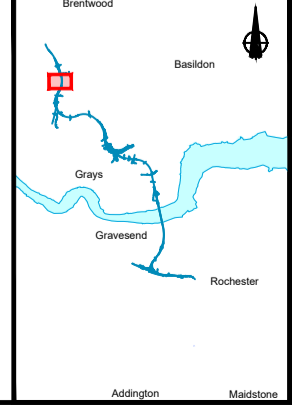
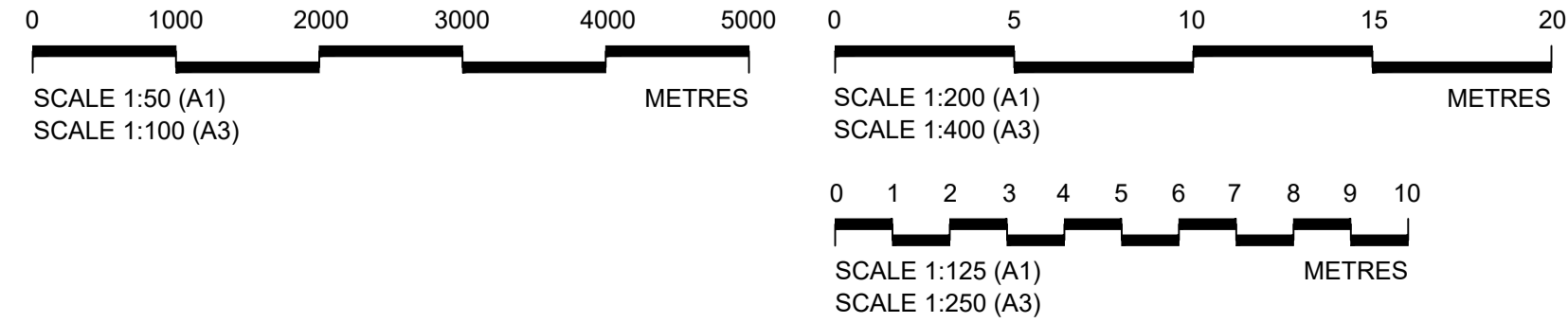


LEGEND

	EMBANKMENT/CUTTING
	NORTH ABUTMENT
	SOUTH ABUTMENT
	EXISTING STRUCTURE TO BE RETAINED
	PROPOSED STRUCTURE

Contains Ordnance Survey data. © Crown copyright and database rights 2022. Ordnance Survey 100030649										
P01	S8	19/10/2022	DCO Application	PG1	BB	ASB				
P02	S8	11/12/2023	Deadline 9	GP	RO	ASB				
Rev	Status	Rev. Date	Purpose of revision	Drawn	Chkd	Apprv'd				

- NOTES:
- The design and location of the structure is shown here for illustrative purposes only and will be subject to detailed design development in accordance with the provisions of the Development Consent Order (TR010032/APP/2.1).
 - For Environmental details refer to the Environmental Masterplan (TR010032/APP/6.2 Fig. 2.4) and Environmental Constraints Plan (TR010032/APP/6.2 Fig. 2.3) and associated drawings and documents.
 - Drawings show engineering earthworks only. Landscaping earthworks are shown in General Arrangements Plans (TR010032/APP/2.5).
 - All dimensions in millimetres unless noted otherwise.
 - All levels are in metres and relate to Ordnance datum unless stated otherwise.
 - Works numbers are described in Schedule 1 (Authorised Development) of the Development Consent Order (TR010032/APP/2.1).
 - The Highways design is shown in the Engineering Section and Drawings (TR010032/APP/2.9).
 - Full length of piles not shown.

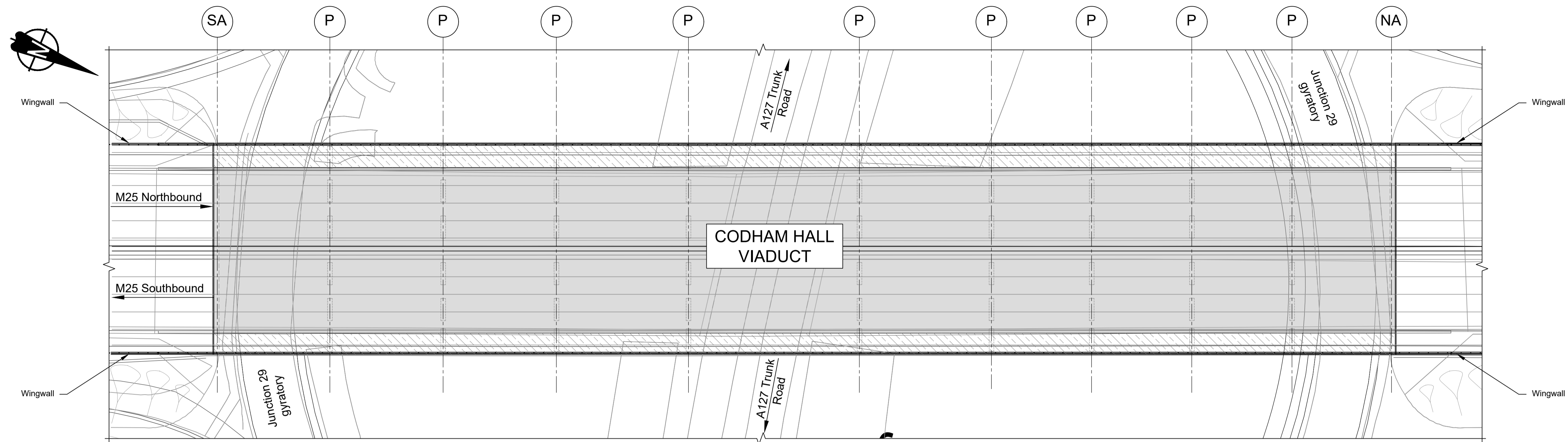


Client

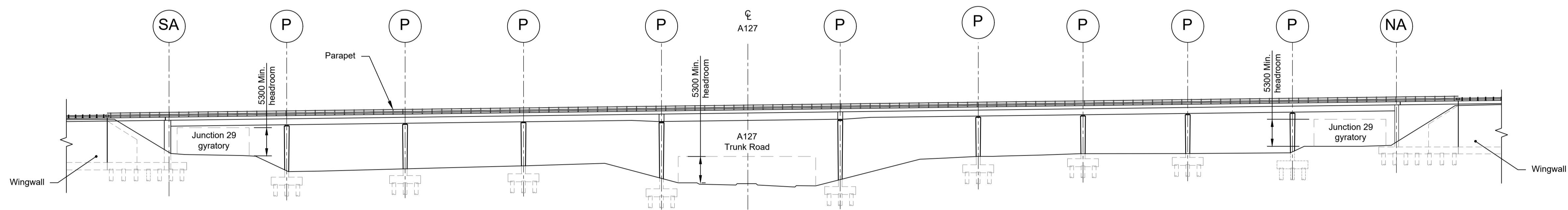
Project

LOWER THAMES CROSSING

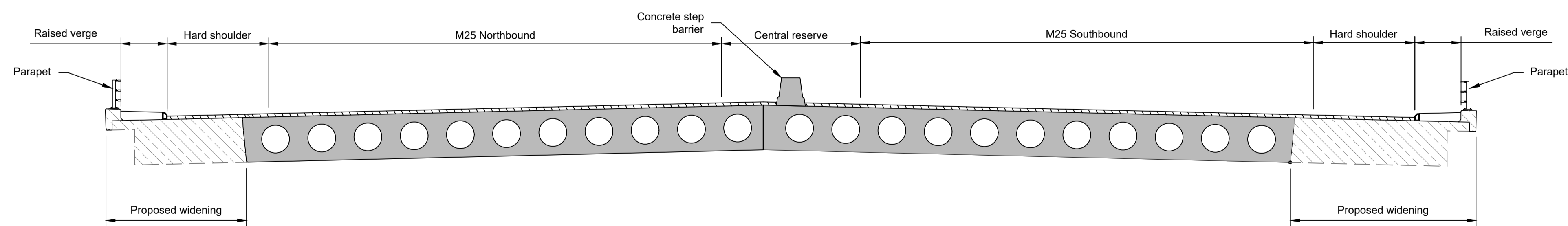
Status	DCO Examination	Original Size	P02
Application Document Number	TR010032/APP/2.13	Scale	AS SHOWN
Drawing title	STRUCTURES PLANS 5(2)(o) WORK NO. 9E SHEET 69		
Drawing Number	HE540039-CJV-BOP-SZZ_ST000000_-DR-CB-10102		



PLAN 1:500



ELEVATION 1:500

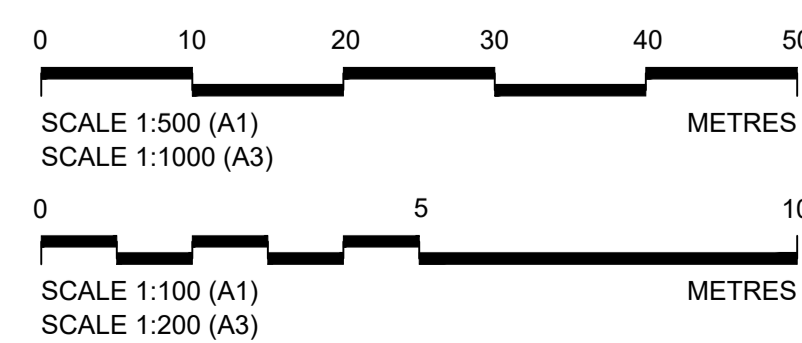


TYPICAL SECTION 1:100

LEGEND	
	EMBANKMENT/CUTTING
	NORTH ABUTMENT
	PIER
	SOUTH ABUTMENT
	EXISTING STRUCTURE TO BE RETAINED
	PROPOSED STRUCTURE

Contains Ordnance Survey data. © Crown copyright and database rights 2023. Ordnance Survey 100030649									
P01	S8	19/10/2022	DCO Application	PG1	BB	ASB			
P02	S8	11/12/2023	Deadline 9	GP	RO	ASB			
Rev	Status	Rev. Date	Purpose of revision	Drawn	Chck'd	Apprv'd			

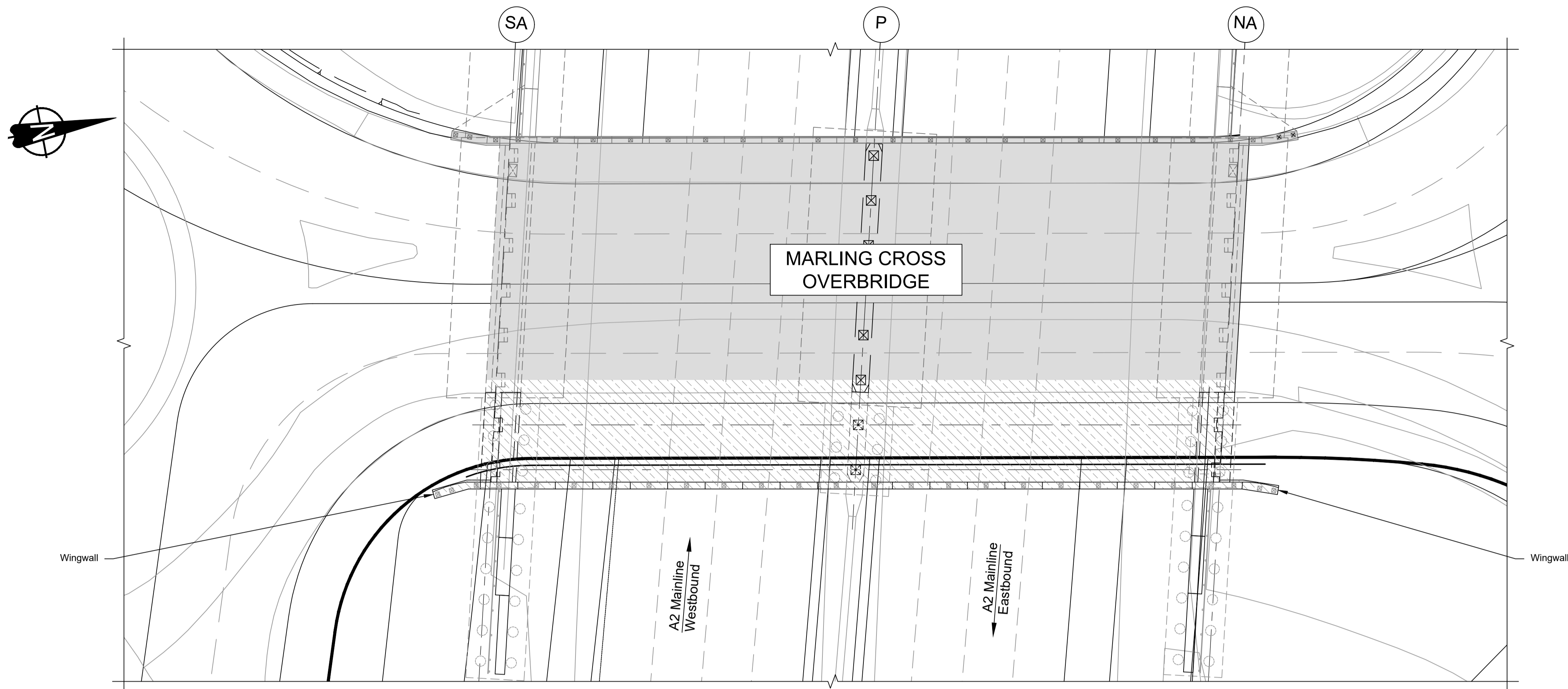
- NOTES:
- The design and location of the structure is shown here for illustrative purposes only and will be subject to detailed design development in accordance with the provisions of the Development Consent Order (TR010032/APP/2.1).
 - For Environmental details refer to the Environmental Masterplan (TR010032/APP/6.2 Fig. 2.4) and Environmental Constraints Plan (TR010032/APP/6.2 Fig. 2.3) and associated drawings and documents. Drawings show engineering earthworks only. Landscaping earthworks are shown in General Arrangements Plans (TR010032/APP/2.5).
 - All dimensions in millimetres unless noted otherwise.
 - All levels are in metres and relate to Ordnance datum unless stated otherwise.
 - Works numbers are described in Schedule 1 (Authorised Development) of the Development Consent Order (TR010032/APP/2.1).
 - The Highways design is shown in the Engineering Section and Drawings (TR010032/APP/2.9).
 - Full length of piles not shown.



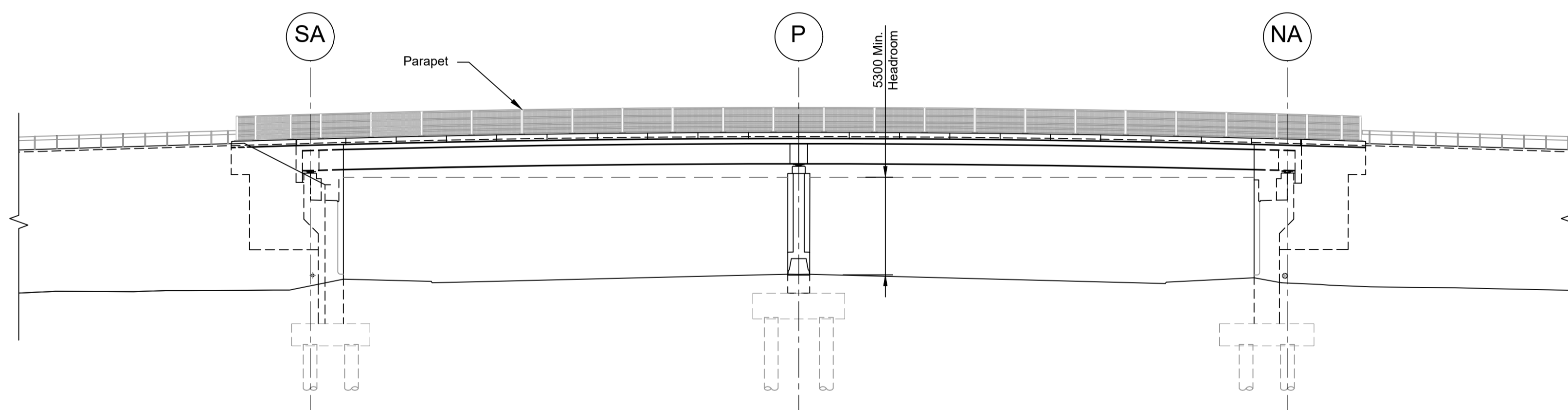
Client: **national highways**

Project: **LOWER THAMES CROSSING**

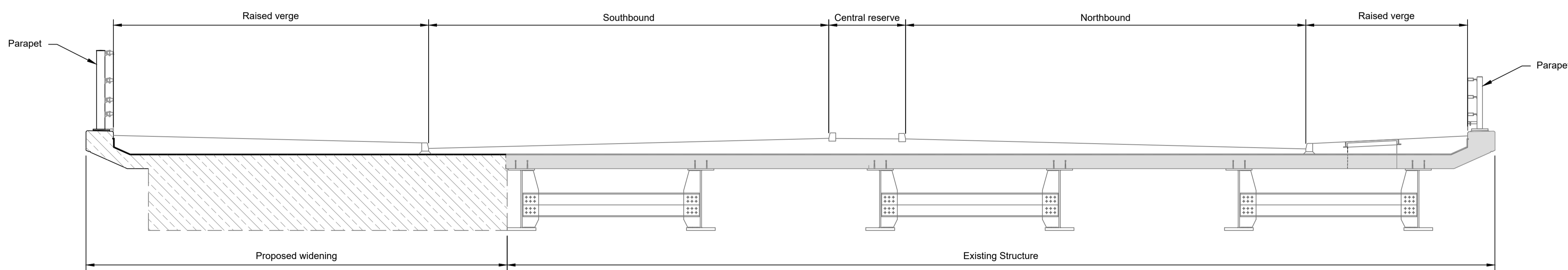
Status: DCO Examination	Original Size: A1	Revision: P02
Application Document Number: TR010032/APP/2.13	Scale: AS SHOWN	
Drawing title: STRUCTURES PLANS 5(2)(o)		
Work No. 9E		
Sheet 70		
Drawing Number: HE540039-CJV-BOP-SZZ_ST000000_DR-CB-10103		



PLAN 1:200



ELEVATION 1:200



TYPICAL SECTION 1:100

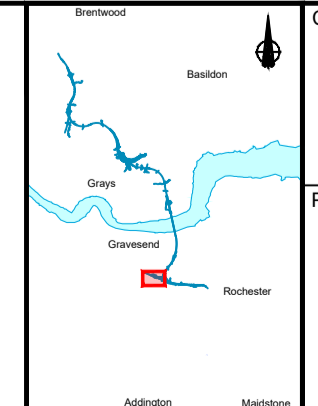
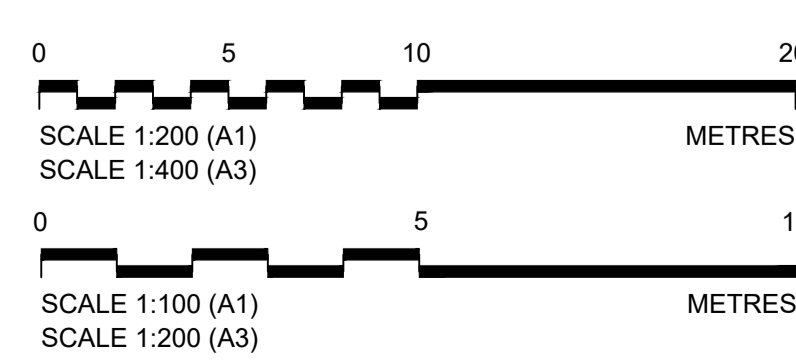
LEGEND

	EMBANKMENT/CUTTING
	NORTH ABUTMENT
	PIER
	SOUTH ABUTMENT
	EXISTING STRUCTURE TO BE RETAINED
	PROPOSED STRUCTURE

Contains Ordnance Survey data. © Crown copyright and database rights 2023. Ordnance Survey 100030649

Rev	Status	Rev. Date	Purpose of revision	Drawn	Chck'd	Apprv'd
P01	S8	19/10/2022	DCO Application	PG1	BB	ASB
P02	S8	11/12/2023	Deadline 9	GP	RO	ASB

- NOTES:
- The design and location of the structure is shown here for illustrative purposes only and will be subject to detailed design development in accordance with the provisions of the Development Consent Order (TR010032/APP/2.1).
 - For Environmental details refer to the Environmental Masterplan (TR010032/APP/6.2 Fig. 2.4) and Environmental Constraints Plan (TR010032/APP/6.2 Fig. 2.3) and associated drawings and documents. Drawings show engineering earthworks only. Landscaping earthworks are shown in General Arrangements Plans (TR010032/APP/2.5).
 - All dimensions in millimetres unless noted otherwise.
 - All levels are in metres and relate to Ordnance datum unless stated otherwise.
 - Works numbers are described in Schedule 1 (Authorised Development) of the Development Consent Order (TR010032/APP/2.1).
 - The Highways design is shown in the Engineering Section and Drawings (TR010032/APP/2.9).
 - Full length of piles not shown.

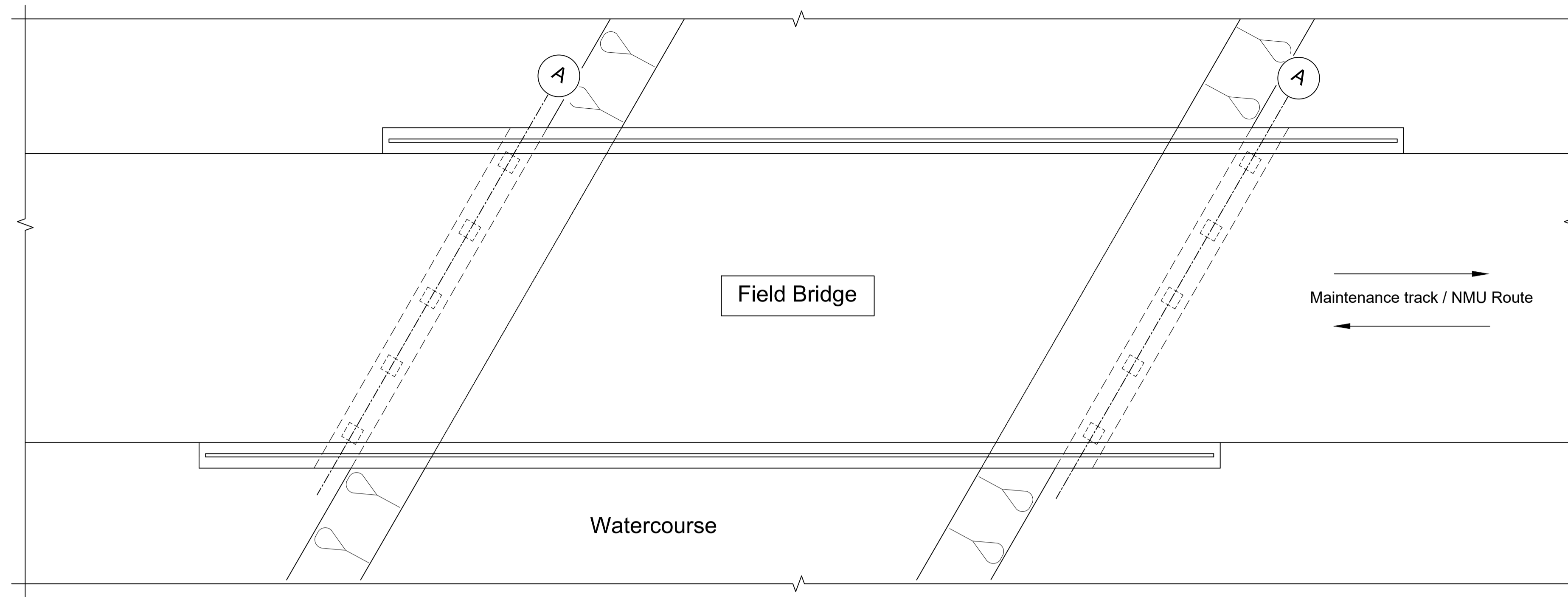


Client

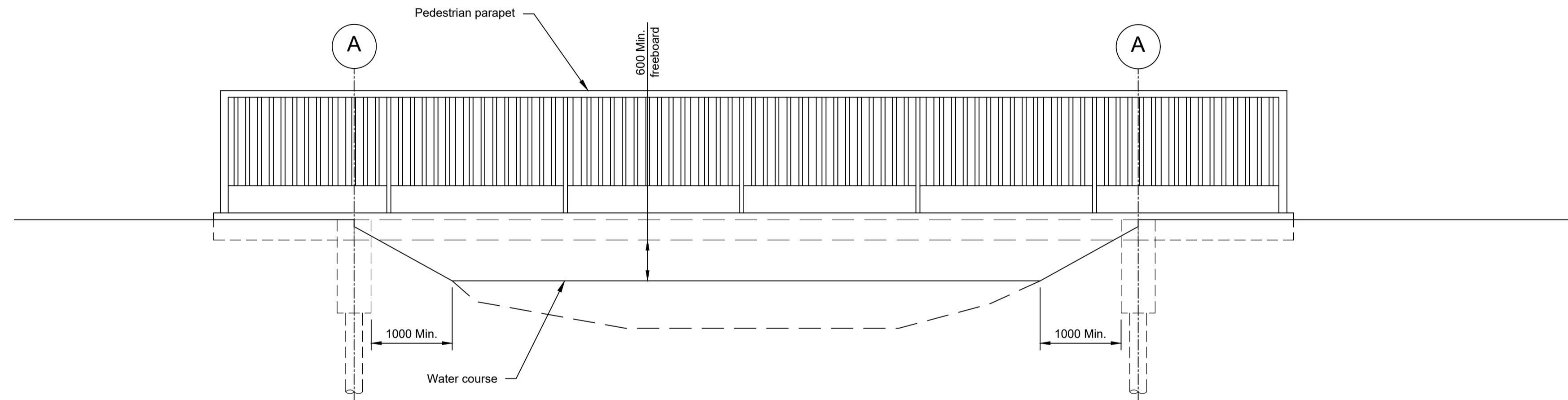
Project

LOWER THAMES CROSSING


Status	DCO Examination	Original Size	A1	Revision	P02
Application Document Number	TR010032/APP/2.13	Scale	AS SHOWN		
Drawing title	STRUCTURES PLANS 5(2)(o)				
	WORK NO. 2F				
	SHEET 71				
Drawing Number	HE540039-CJV-BOP-SZZ_ST000000_-DR-CB-10104				



PLAN 1:50



ELEVATION 1:50



TYPICAL SECTION 1:25

LEGEND

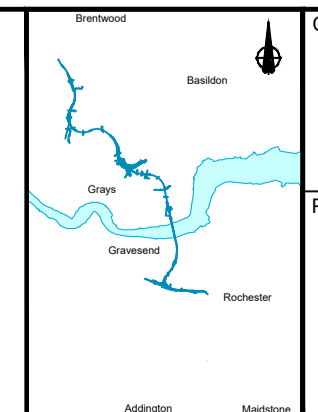
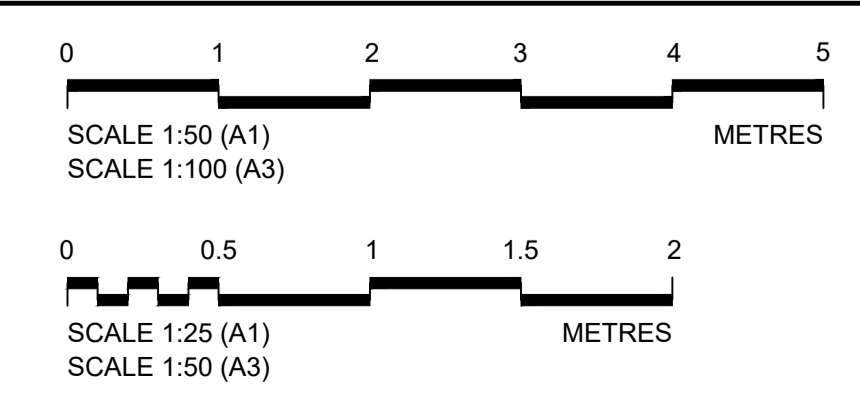
EMBANKMENT/CUTTING

ABUTMENT

Contains Ordnance Survey data. © Crown copyright and database rights 2023. Ordnance Survey 100030649

Rev	Status	Rev. Date	Purpose of revision	Drawn	Chkd	Apprv'd
P01	S8	19/10/2022	DCO Application	PG1	BB	ASB
P02	S8	11/12/2023	Deadline 9	GP	RO	ASB

- NOTES:**
- The design and location of the structure is shown here for illustrative purposes only and will be subject to detailed design development in accordance with the provisions of the Development Consent Order (TR010032/APP/2.1).
 - For Environmental details refer to the Environmental Masterplan (TR010032/APP/6.2 Fig. 2.4) and Environmental Constraints Plan (TR010032/APP/6.2 Fig. 2.3) and associated drawings and documents.
 - Drawings show engineering earthworks only. Landscaping earthworks are shown in General Arrangements Plans (TR010032/APP/2.5).
 - All dimensions in millimetres unless noted otherwise.
 - All levels are in metres and relate to Ordnance datum unless stated otherwise.
 - Works numbers are described in Schedule 1 (Authorised Development) of the Development Consent Order (TR010032/APP/2.1).
 - The Highways design is shown in the Engineering Section and Drawings (TR010032/APP/2.9).
 - Full length of piles not shown.



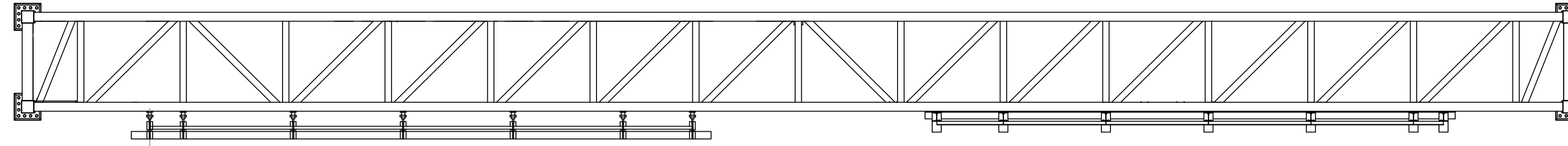
national highways

Client

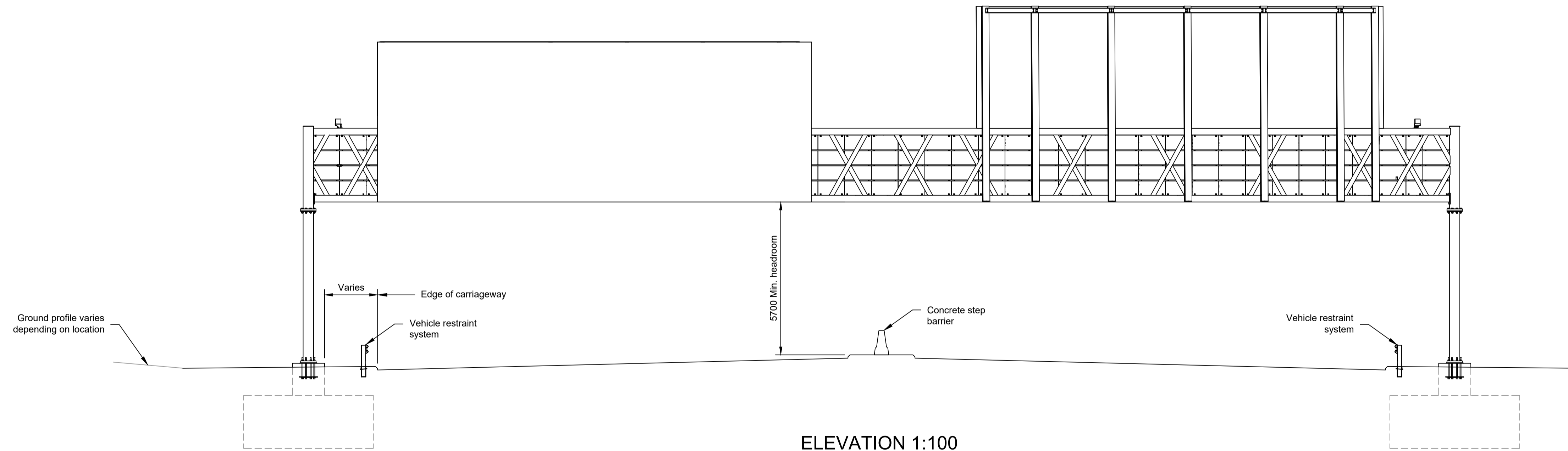
Project

LOWER THAMES CROSSING

Status	DCO Examination	Original Size	A1	Revision	P02
Application Document Number	TR010032/APP/2.13	Scale	AS SHOWN		
Drawing title	STRUCTURES PLANS 5(2)(o) TYPICAL FIELD BRIDGE SHEET 72				
Drawing Number	HE540039-CJV-BOP-SZZ_ST000000_-DR-CB-10150				



PLAN 1:100

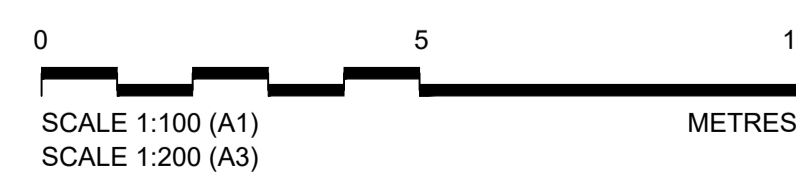


ELEVATION 1:100

Contains Ordnance Survey data. © Crown copyright and database rights 2023. Ordnance Survey 100030649

NOTES:

- The design and location of the structure is shown here for illustrative purposes only and will be subject to detailed design development in accordance with the provisions of the Development Consent Order (TR010032/APP/3.1).
- For Environmental details refer to the Environmental Masterplan (TR010032/APP/6.2 Fig. 2.4) and Environmental Constraints Plan (TR010032/APP/6.2 Fig. 2.3) and associated drawings and documents.
- Drawings show engineering earthworks only. Landscaping earthworks are shown in General Arrangements Plans (TR010032/APP/2.5).
- All dimensions in millimetres unless noted otherwise.
- All levels are in metres and relate to Ordnance datum unless stated otherwise.
- Works numbers are described in Schedule 1 (Authorised Development) of the Development Consent Order (TR010032/APP/3.1).
- Drawing represents a typical indicative detail for this gantry type. The information on this drawing should not be considered representative of the proposals at a particular gantry location.
- Equipment and signage shown on the gantry is indicative and is to be designed by the Contractor.
- The Highways design is shown in the Engineering Section and Drawings (TR010032/APP/2.9)



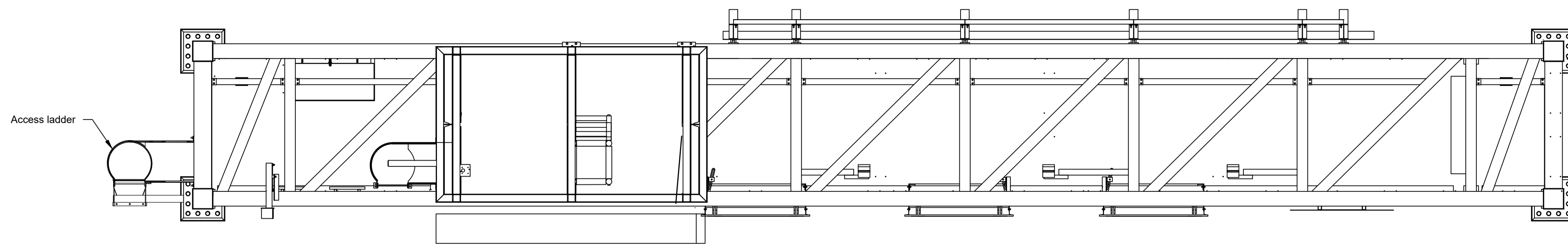
Client

Project

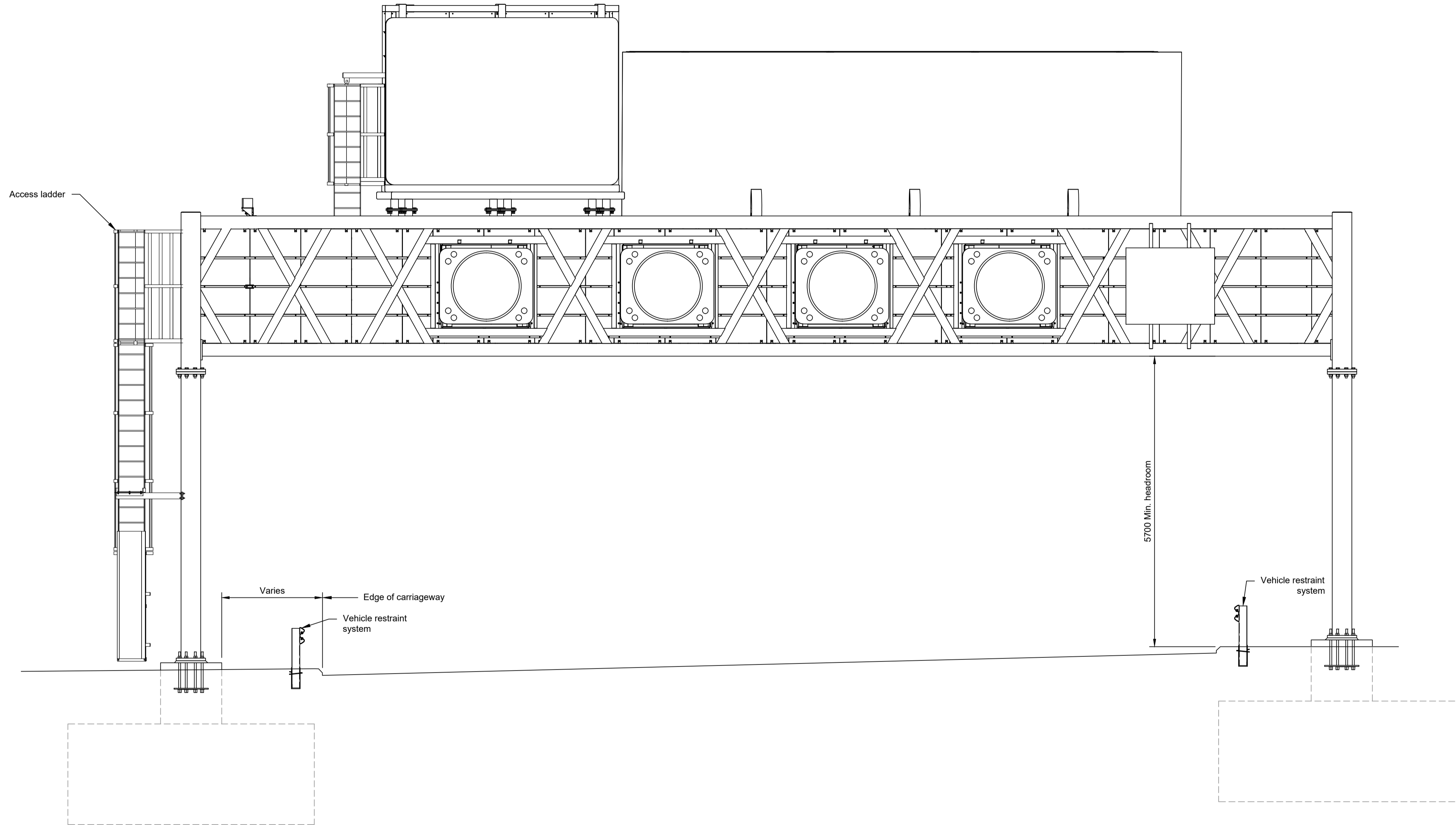
LOWER THAMES CROSSING

Status	DCO Examination	Original Size	A1	Revision	P02
Application Document Number	TR010032/APP/2.13	Scale	AS SHOWN		
Drawing title	STRUCTURES PLANS 5(2)(o) GANTRY (SUPER PORTAL TYPE) SHEET 73				
Drawing Number	HE540039-CJV-BOP-SZZ_ST000000_-DR-CB-10151				

Rev	Status	Rev. Date	Purpose of revision	Drawn	Chck'd	Apprv'd
P01	S8	19/10/2022	DCO Application	PG1	BB	ASB
P02	S8	11/12/2023	Deadline 9	GP	RO	ASB



PLAN 1:50

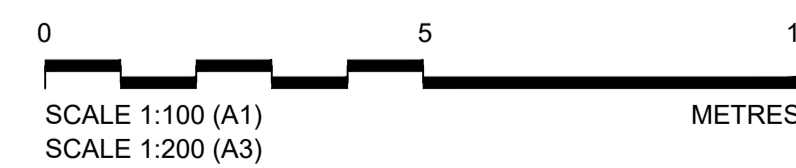


ELEVATION 1:50

Contains Ordnance Survey data. © Crown copyright and database rights 2023. Ordnance Survey 100030649

NOTES:

- The design and location of the structure is shown here for illustrative purposes only and will be subject to detailed design development in accordance with the provisions of the Development Consent Order (TR010032/APP/3.1).
- For Environmental details refer to the Environmental Masterplan (TR010032/APP/6.2 Fig. 2.4) and Environmental Constraints Plan (TR010032/APP/6.2 Fig. 2.3) and associated drawings and documents.
- Drawings show engineering earthworks only. Landscaping earthworks are shown in General Arrangements Plans (TR010032/APP/2.5).
- All dimensions in millimetres unless noted otherwise.
- All levels are in metres and relate to Ordnance datum unless stated otherwise.
- Works numbers are described in Schedule 1 (Authorised Development) of the Development Consent Order (TR010032/APP/3.1).
- Drawing represents a typical indicative detail for this gantry type. The information on this drawing should not be considered representative of the proposals at a particular gantry location.
- Equipment and signage shown on the gantry is indicative and is to be designed by the Contractor.
- The Highways design is shown in the Engineering Section and Drawings (TR010032/APP/2.9)



Client

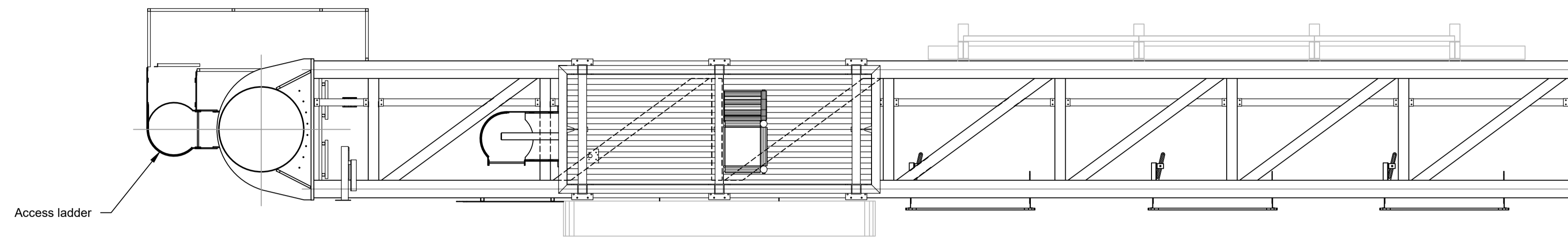


Project

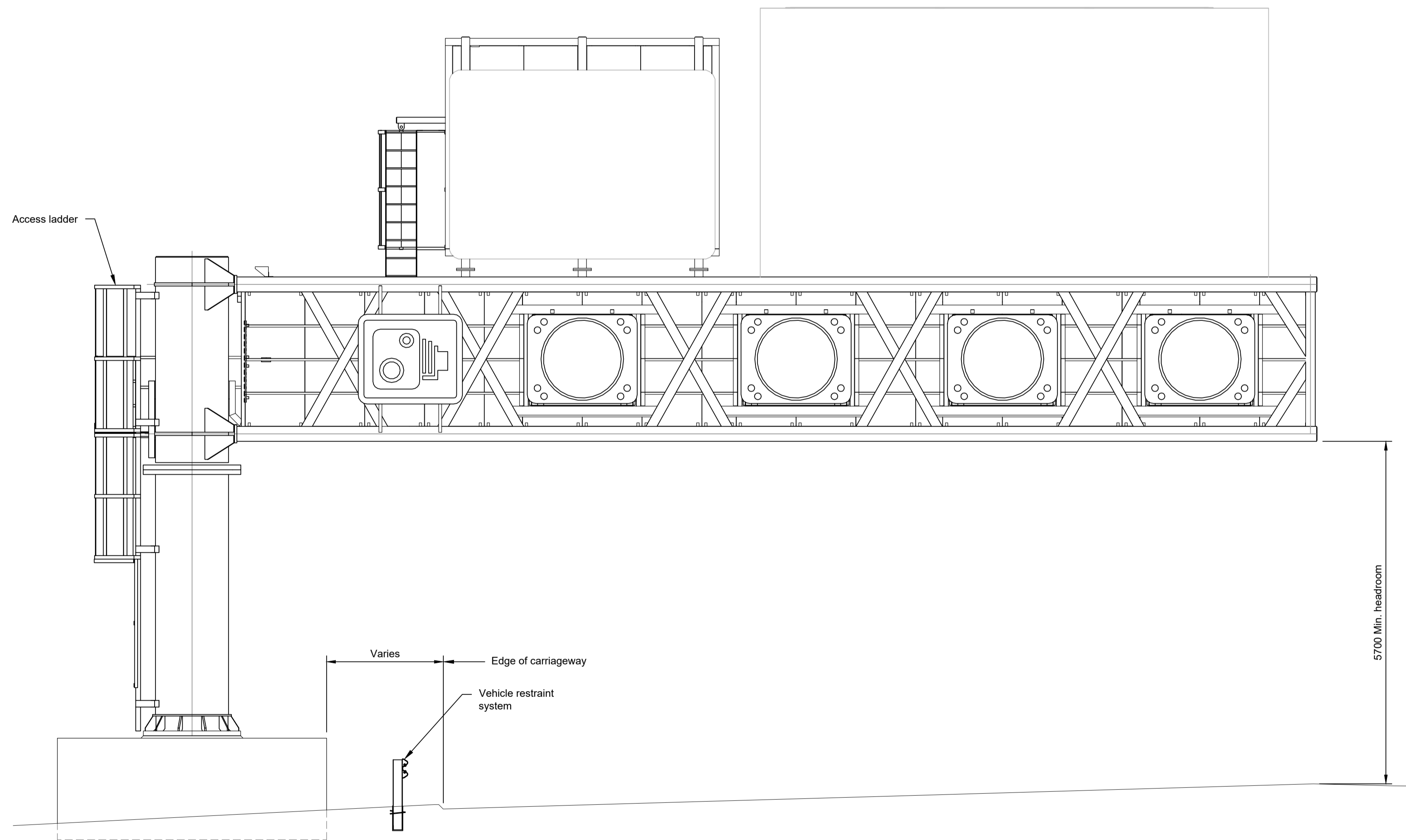
LOWER THAMES CROSSING

Status	DCO Examination	Original Size	A1	Revision	P02
Application Document Number	TR010032/APP/2.13	Scale	AS SHOWN		
Drawing title	STRUCTURES PLANS 5(2)(o) GANTRY (PORTAL TYPE) SHEET 74				
Drawing Number	HE540039-CJV-BOP-SZZ_ST000000_-DR-CB-10152				

P01	S8	19/10/2022	DCO Application	PG1	BB	ASB
P02	S8	11/12/2023	Deadline 9	GP	RO	ASB
Rev	Status	Rev. Date	Purpose of revision	Drawn	Chck'd	Apprv'd



PLAN 1:50



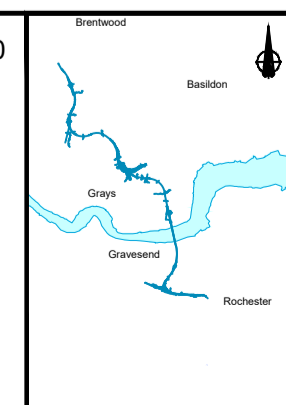
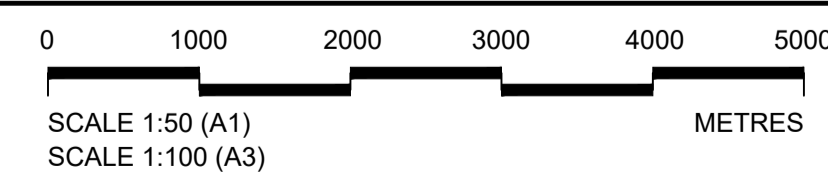
FRONT ELEVATION 1:50


Contains Ordnance Survey data. © Crown copyright and database rights 2023. Ordnance Survey 100030649

NOTES:

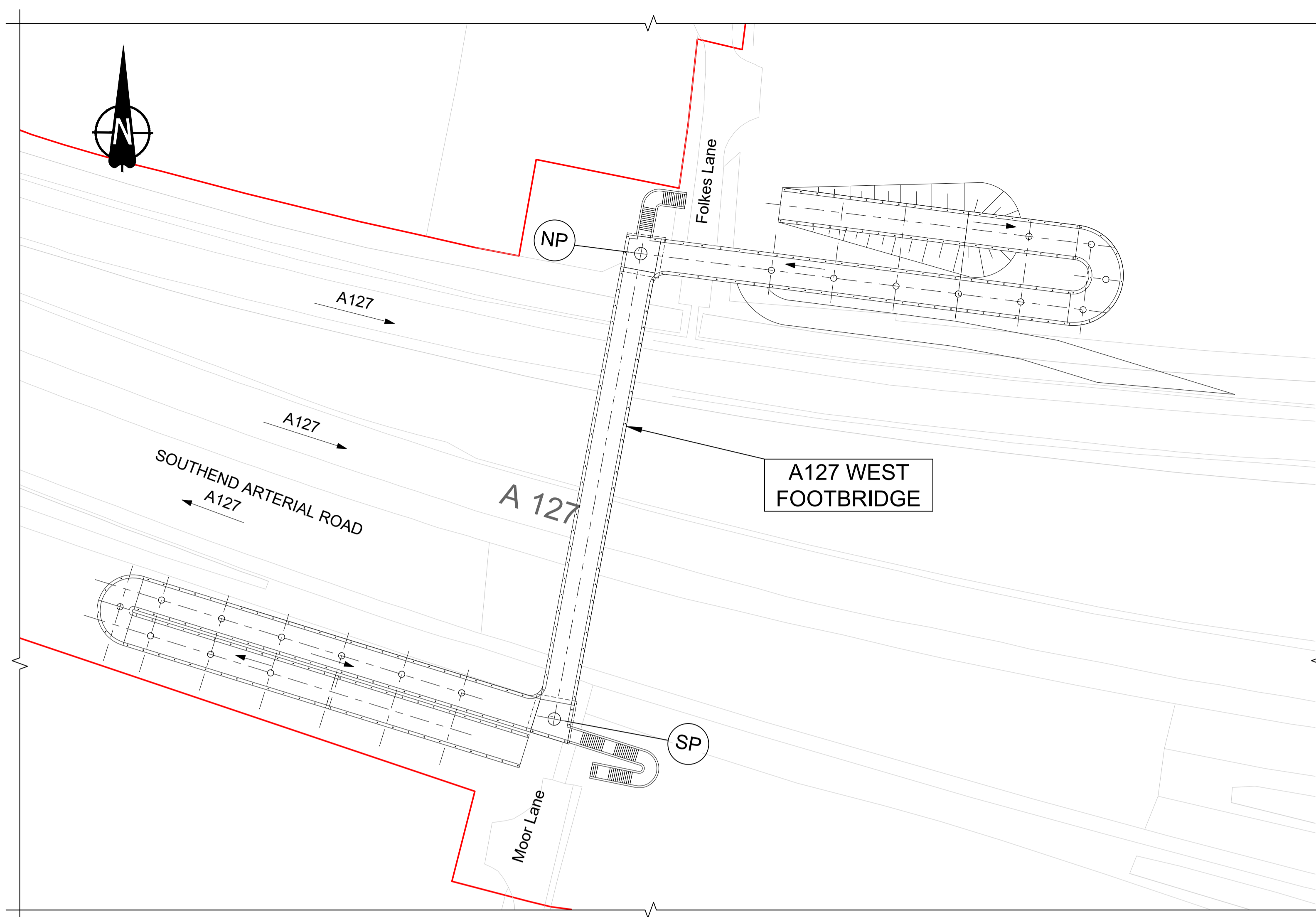
- The design and location of the structure is shown here for illustrative purposes only and will be subject to detailed design development in accordance with the provisions of the Development Consent Order (TR010032/APP/3.1).
- For Environmental details refer to the Environmental Masterplan (TR010032/APP/6.2 Fig. 2.4) and Environmental Constraints Plan (TR010032/APP/6.2 Fig. 2.3) and associated drawings and documents.
- Drawings show engineering earthworks only. Landscaping earthworks are shown in General Arrangements Plans (TR010032/APP/2.5).
- All dimensions in millimetres unless noted otherwise.
- All levels are in metres and relate to Ordnance datum unless stated otherwise.
- Works numbers are described in Schedule 1 (Authorised Development) of the Development Consent Order (TR010032/APP/3.1).
- Drawing represents a typical indicative detail for this gantry type. The information on this drawing should not be considered representative of the proposals at a particular gantry location.
- Equipment and signage shown on the gantry is indicative and is to be designed by the Contractor.
- The Highways design is shown in the Engineering Section and Drawings (TR010032/APP/2.9)

P01	S8	19/10/2022	DCO Application	PG1	BB	ASB
P02	S8	11/12/2023	Deadline 9	GP	RO	ASB
Rev	Status	Rev. Date	Purpose of revision	Drawn	Chck'd	Apprv'd

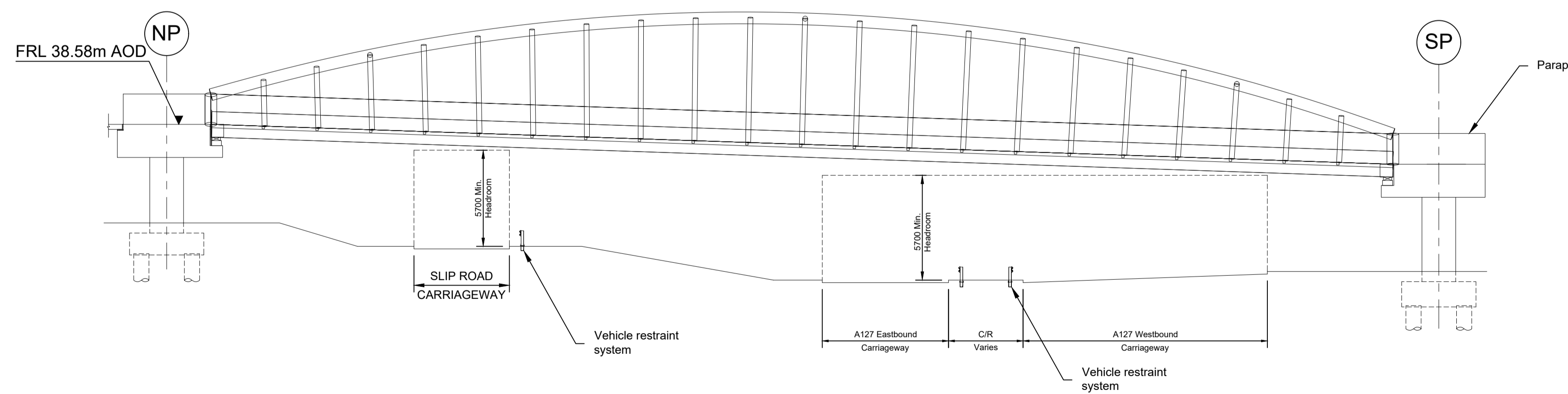


Client

 Project
LOWER THAMES CROSSING

Status	DCO Examination	Original Size	A1	Revision	P02
Application Document Number	TR010032/APP/2.13	Scale	AS SHOWN		
Drawing title	STRUCTURES PLANS 5(2)(o) GANTRY (CANTILEVER TYPE) SHEET 75				
Drawing Number	HE540039-CJV-BOP-SZZ_ST000000_-DR-CB-10153				




PLAN 1:500



ELEVATION 1:200



TYPICAL FOOTBRIDGE SECTION
1:50

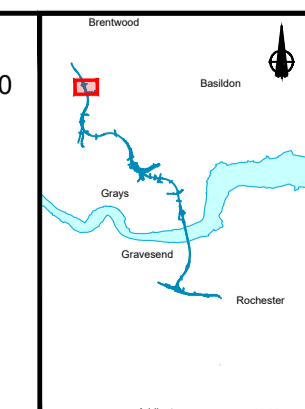
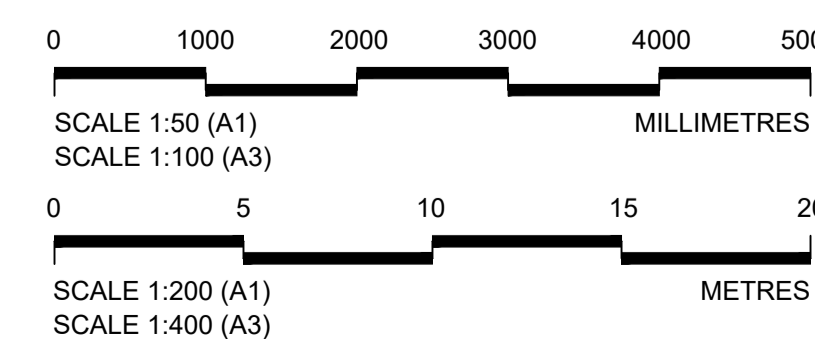
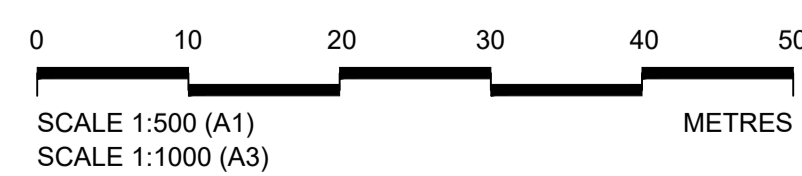


TYPICAL RAMP SECTION
1:50

LEGEND	
	EMBANKMENT/CUTTING
	NORTH PIER
	SOUTH PIER
FRL	FINISHED ROAD LEVEL
C/R	CENTRAL RESERVE

Rev	Status	Rev. Date	Purpose of revision	Drawn	Chck'd	Apprv'd
P01	S8	19/10/2022	DCO Application	PG1	BB	ASB
P02	S8	11/12/2023	Deadline 9	GP	RO	ASB

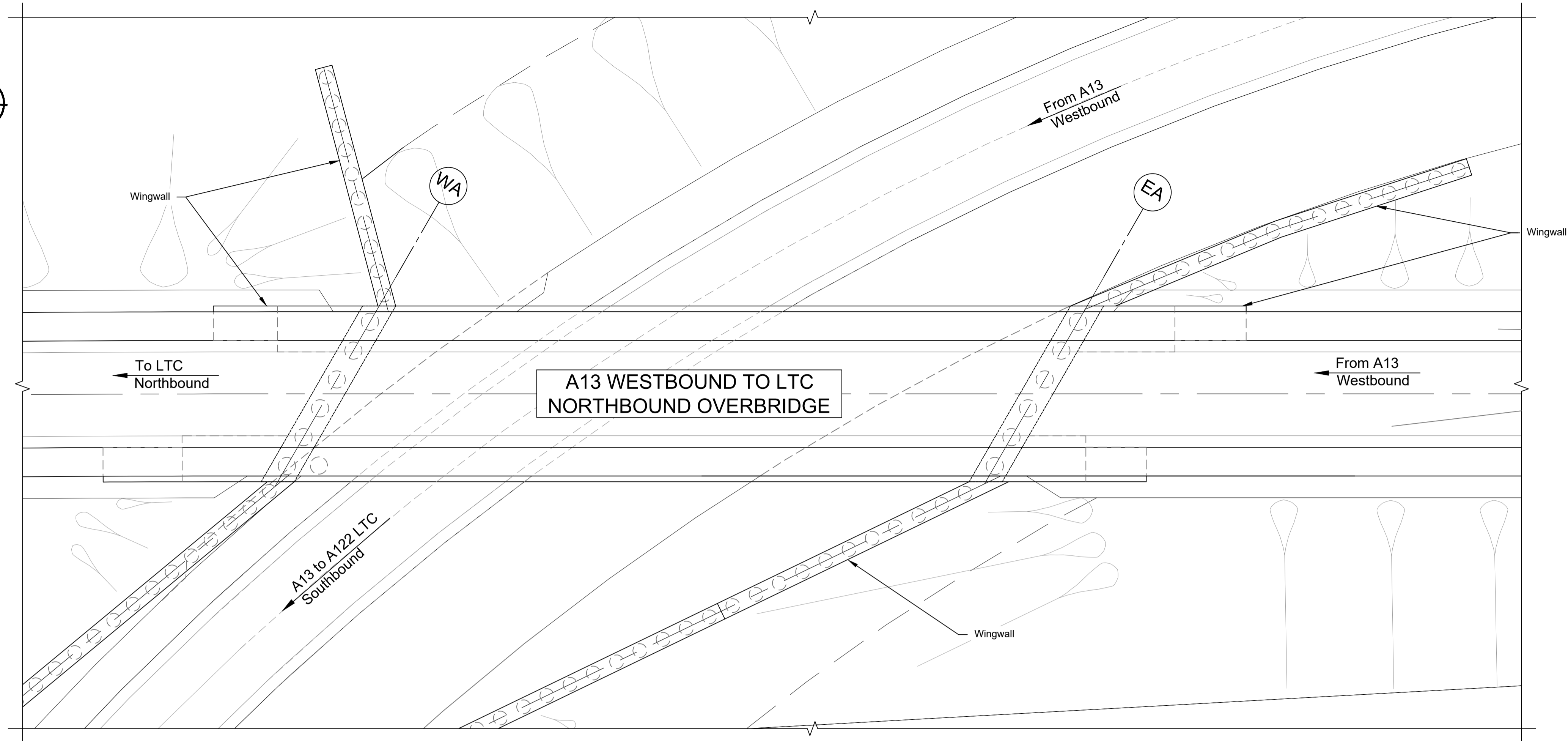

- NOTES:
- The design and location of the structure is shown here for illustrative purposes only and will be subject to detailed design development in accordance with the provisions of the Development Consent Order (TR010032/APP/2.5).
 - For Environmental details refer to the Environmental Masterplan (TR010032/APP/6.2 Fig. 2.4) and Environmental Constraints Plan (TR010032/APP/6.2 Fig. 2.3) and associated drawings and documents.
 - Drawings show engineering earthworks only. Landscaping earthworks are shown in General Arrangements Plans (TR010032/APP/2.5).
 - All dimensions in millimetres unless noted otherwise.
 - All levels are in metres and relate to Ordnance datum unless stated otherwise.
 - Works numbers are described in Schedule 1 (Authorised Development) of the Development Consent Order (TR010032/APP/2.5).
 - The Highways design is shown in the Engineering Section and Drawings (TR010032/APP/2.9).
 - Full length of piles not shown.



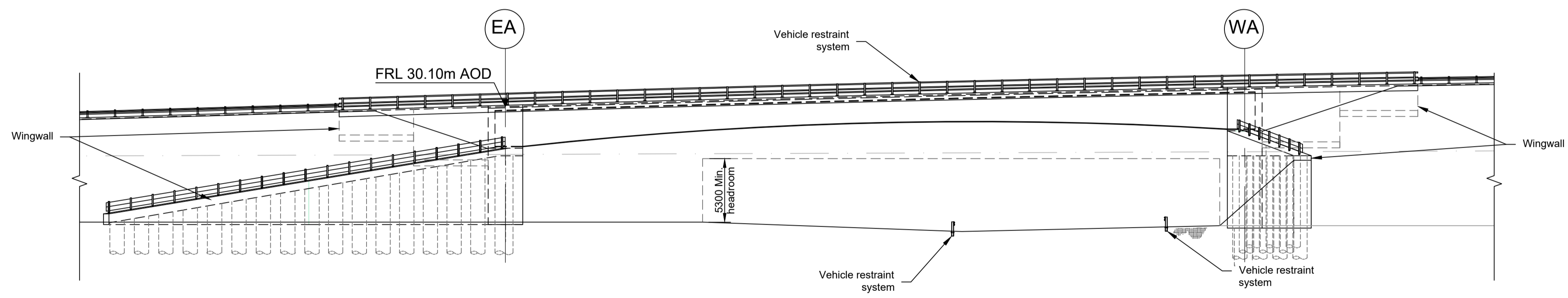
Client: national highways

Project: LOWER THAMES CROSSING

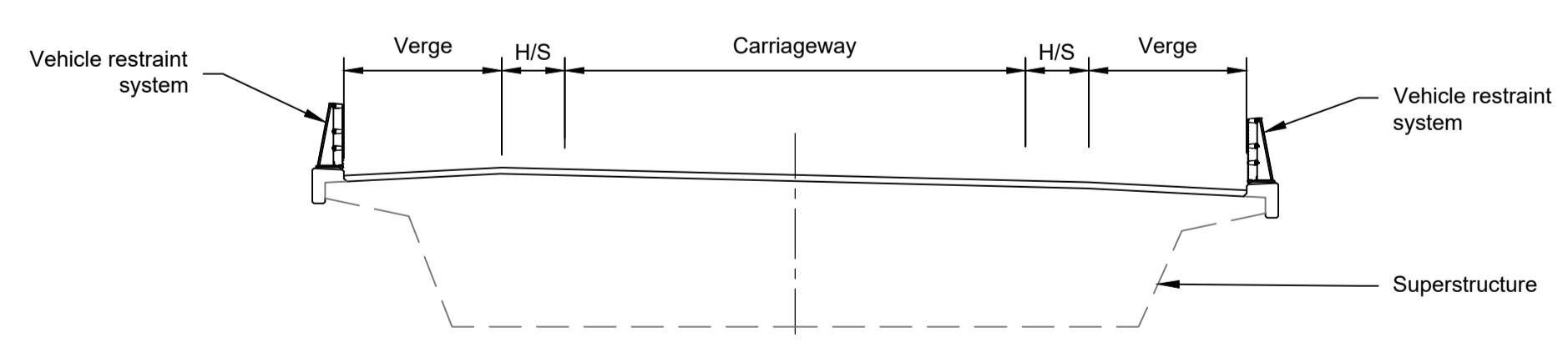
Status	DCO Examination	Original Size	A1	Revision	P02
Application Document Number	TR010032/APP/2.13	Scale	AS SHOWN		
Drawing title	STRUCTURES PLANS 5(2)(o) WORK NO. 9Y SHEET 76				
Drawing Number	HE540039-CJV-BOP-SZZ_ST000000_-DR-CB-10155				



PLAN 1:250



ELEVATION (LOOKING SOUTH) 1:250

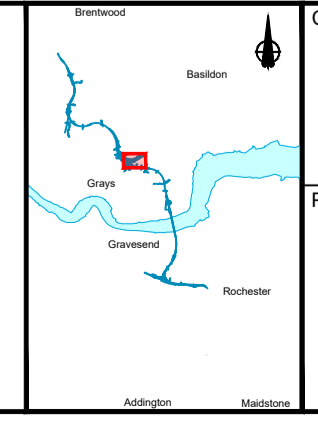
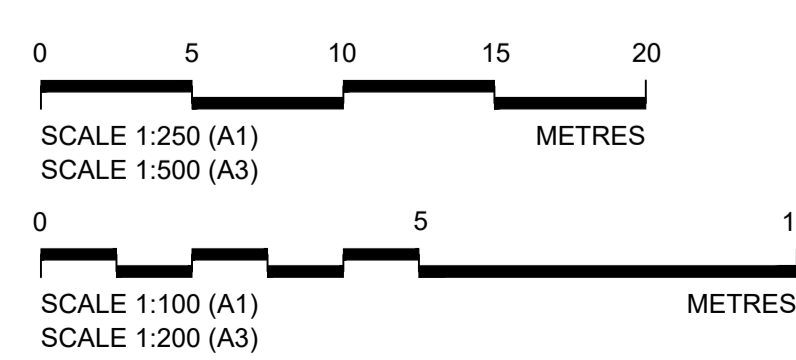


TYPICAL SECTION 1:100

LEGEND	
	EMBANKMENT/CUTTING
	WEST ABUTMENT
	EAST ABUTMENT
H/S	HARDSTRIP
FRL	FINISHED ROAD LEVEL

Rev	Status	Rev. Date	Purpose of revision	Drawn	Chck'd	Apprv'd
P01	S8	19/10/2022	DCO Application	PG1	BB	ASB
P02	S8	18/07/2023	Deadline 1	GP	BB	ASB
P03	S8	11/12/2023	Deadline 9	GP	RO	ASB

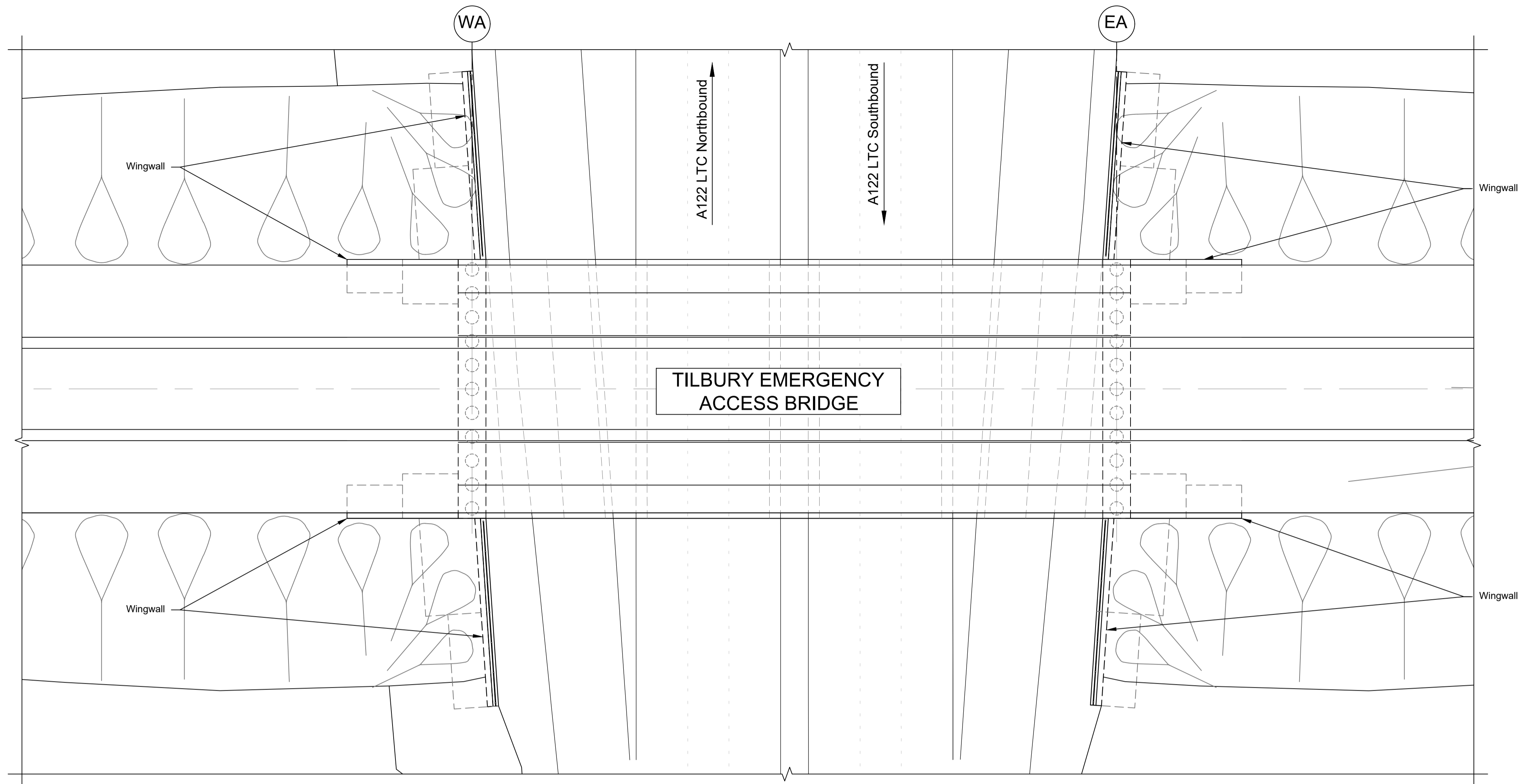

- NOTES:
- The design and location of the structure is shown here for illustrative purposes only and will be subject to detailed design development in accordance with the provisions of the Development Consent Order (TR010032/APP/2.1).
 - For Environmental details refer to the Environmental Masterplan (TR010032/APP/6.2 Fig. 2.4) and Environmental Constraints Plan (TR010032/APP/6.2 Fig. 2.3) and associated drawings and documents.
 - Drawings show engineering earthworks only. Landscaping earthworks are shown in General Arrangements Plans (TR010032/APP/2.5).
 - All dimensions in millimetres unless noted otherwise.
 - All levels are in metres and relate to Ordnance datum unless stated otherwise.
 - Works numbers are described in Schedule 1 (Authorised Development) of the Development Consent Order (TR010032/APP/2.1).
 - The Highways design is shown in the Engineering Section and Drawings (TR010032/APP/2.9).
 - Full length of piles not shown.



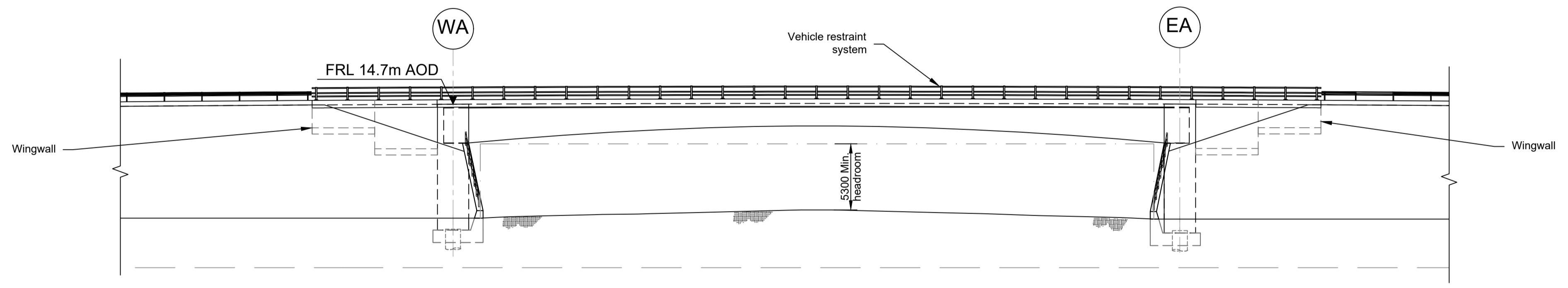
Client: **national highways**

Project: **LOWER THAMES CROSSING**

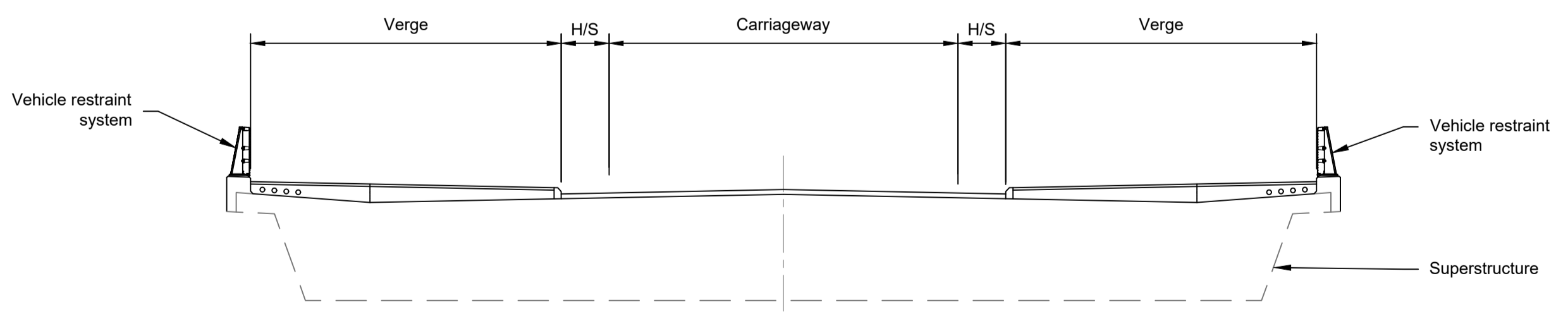
Status	DCO Examination	Original Size	A1	Revision	P03
Application Document Number	TR010032/APP/2.13	Scale	AS SHOWN		
Drawing title	STRUCTURES PLANS 5(2)(o) WORK NO. 7E SHEET 77				
Drawing Number	HE540039-CJV-BOP-SZZ_ST000000_-DR-CB-10156				



PLAN 1:250



ELEVATION 1:250

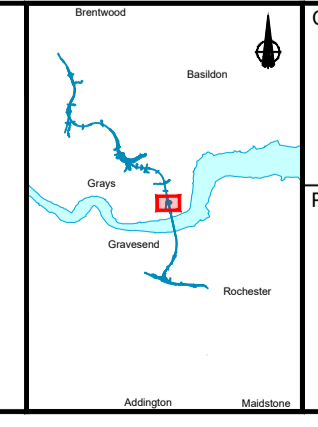
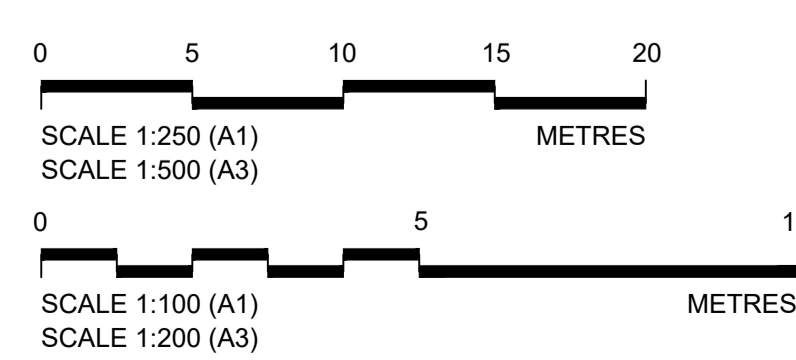


TYPICAL SECTION 1:100

LEGEND	
	EMBANKMENT/CUTTING
	WEST ABUTMENT
	EAST ABUTMENT
H/S	HARDSTRIP
FRL	FINISHED ROAD LEVEL

Rev	Status	Rev. Date	Purpose of revision	Drawn	Chck'd	Apprv'd
P01	S8	19/10/2022	DCO Application	PG1	BB	ASB
P02	S8	11/12/2023	Deadline 9	GP	RO	ASB

- NOTES:
- The design and location of the structure is shown here for illustrative purposes only and will be subject to detailed design development in accordance with the provisions of the Development Consent Order (TR010032/APP/2.1).
 - For Environmental details refer to the Environmental Masterplan (TR010032/APP/6.2 Fig. 2.4) and Environmental Constraints Plan (TR010032/APP/6.2 Fig. 2.3) and associated drawings and documents. Drawings show engineering earthworks only. Landscaping earthworks are shown in General Arrangements Plans (TR010032/APP/2.5).
 - All dimensions in millimetres unless noted otherwise.
 - All levels are in metres and relate to Ordnance datum unless stated otherwise.
 - Works numbers are described in Schedule 1 (Authorised Development) of the Development Consent Order (TR010032/APP/2.1).
 - The Highways design is shown in the Engineering Section and Drawings (TR010032/APP/2.9).
 - Full length of piles not shown.

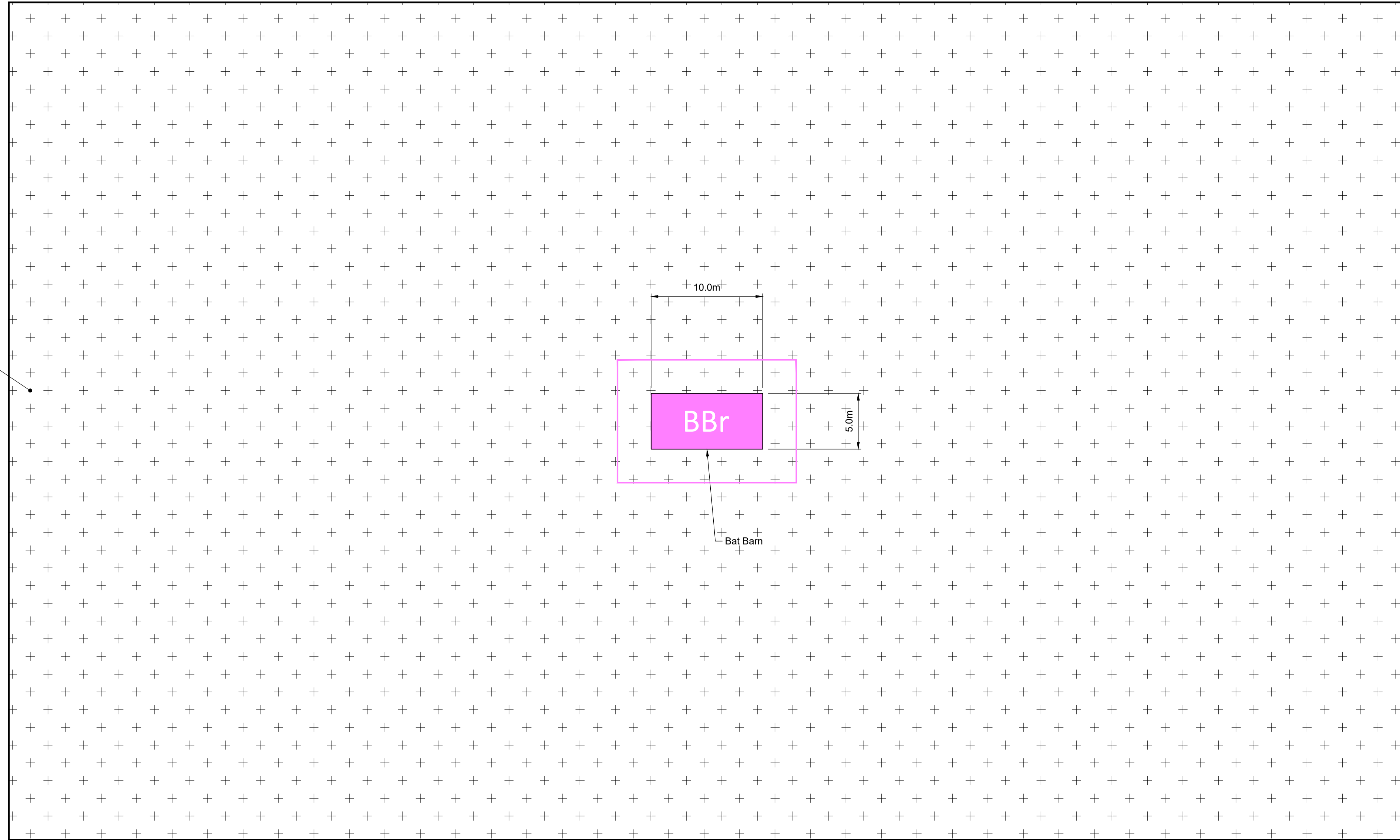


Client: **national highways**

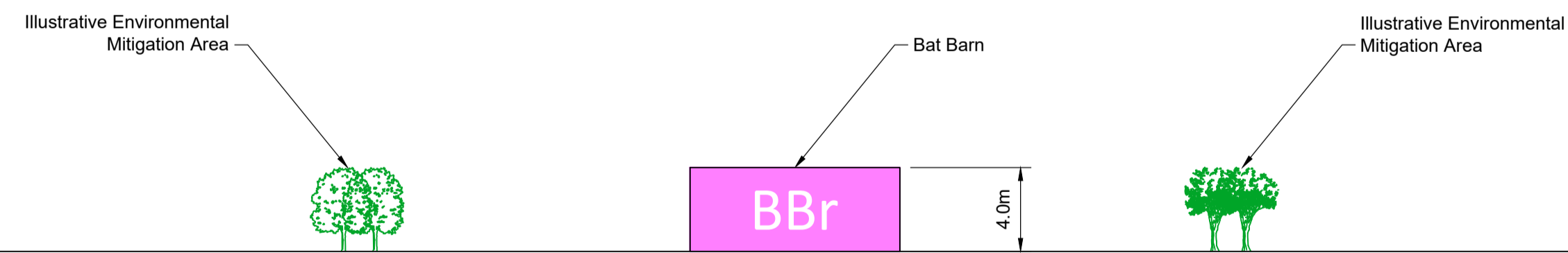
Project: **LOWER THAMES CROSSING**

Status	DCO Examination	Original Size	A1	Revision	P02
Application Document Number	TR010032/APP/2.13	Scale	AS SHOWN		
Drawing title	STRUCTURES PLANS 5(2)(o)				
	WORK NO. 5E				
	SHEET 78				
Drawing Number	HE540039-CJV-BOP-SZZ_ST000000_-DR-CB-10157				

Illustrative Environmental Mitigation Area



TYPICAL PLAN



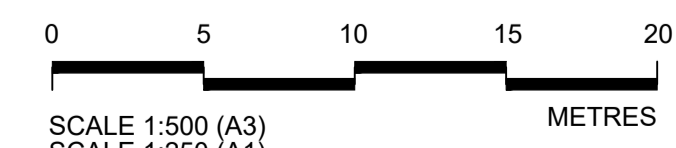
TYPICAL ELEVATION

Contains Ordnance Survey data. © Crown copyright and database rights 2023. Ordnance Survey 100030649

NOTES:

1. The design of the structure is shown here for illustrative purposes only and will be subject to detailed design in accordance with the provisions of the Development Consent Order (application document reference TR010032/APP/3.1).
2. Works numbers and location of bat barns are shown in the Works Plans (application document reference TR0110032/APP/2.6) and described in Schedule 1 of the Development Consent Order (application document reference TR010032/APP/3.1).
3. All levels are in metres and relate to Ordnance datum unless stated otherwise.

P01	S8	19/10/2022	DCO Application	GH1	BB	ASB
P02	S8	11/12/2023	Deadline 9	GP	RO	ASB
Rev	Status	Rev. Date	Purpose of revision	Drawn	Chckd	Apprv'd



Client



Project

LOWER THAMES CROSSING

Status	DCO Examination	Original Size	A1	Revision	P02
Application Document Number	TR010032/APP/2.13	Scale	AS SHOWN		
Drawing title	STRUCTURES PLANS 5(2)(o) TYPICAL BAT BARN SHEET 79				
Drawing Number	HE540039-CJV-BOP-SZA_RX000000 -DR-CH-10721				

If you need help accessing this or any other National Highways information, please call **0300 123 5000** and we will help you.

© Crown copyright 2023.

You may re-use this information (not including logos) free of charge in any format or medium, under the terms of the Open Government Licence. To view this licence:

visit www.nationalarchives.gov.uk/doc/open-government-licence/

write to the **Information Policy Team, The National Archives, Kew, London TW9 4DU**, or email psi@nationalarchives.gsi.gov.uk.

Mapping (where present): © Crown copyright and database rights 2023 OS 100030649. You are permitted to use this data solely to enable you to respond to, or interact with, the organisation that provided you with the data. You are not permitted to copy, sub-licence, distribute or sell any of this data to third parties in any form.

If you have any enquiries about this publication email info@nationalhighways.co.uk or call **0300 123 5000***.

*Calls to 03 numbers cost no more than a national rate call to an 01 or 02 number and must count towards any inclusive minutes in the same way as 01 and 02 calls.

These rules apply to calls from any type of line including mobile, BT, other fixed line or payphone. Calls may be recorded or monitored.

Printed on paper from well-managed forests and other controlled sources when issued directly by National Highways.

Registered office Bridge House, 1 Walnut Tree Close, Guildford GU1 4LZ

National Highways Limited registered in England and Wales number 09346363